OUTSIDE
A-C
VOL. 2
1923

Assessors Map Book

of

SACRAMENTO COUNTY

(Outside City Limits)

Accompanying Assessors Roll

for

1923

I hereby certify that the following is a true and correct Map of the lands embraced within the boundaries of SACRAMENTO COUNTY (Outside City Limits) exclusive of Sacramento City as drawn and compiled by me from official data and surveys of record.

Sacramento March 1st 1923.

.....
County Surveyor.

ACME ACRES

being

Sec's 19 & 24 Rancho Del Paso

Scale: 1" 800'

Blanks to Acme Realty Co.

All lots 10 Acres unless otherwise noted.

Robla S.D.



Lots 1 to 144. – 0.25 A. unless otherwise noted.
" " 145 to 216. – 0.50 A. " " " " ".
" " 217 to 296. – 1.00 A. " " " " ".

ACME ACRES

being the
N.E.1/4 Sec.10 Rancho Del Paso
Scale: 1" = 400'

Blanks to Acme Realty Co.

Robla S.D.



AEOLIA

AEOLIA HEIGHTS

located in ~

S. 1/4 of N.E. 1/4 of SEC. 36, T. 10 N.R., 6 E.

SACRAMENTO COUNTY

Scale: 1" = 200'

All blanks to Edward C. Crabb.

Sylvan S.D.

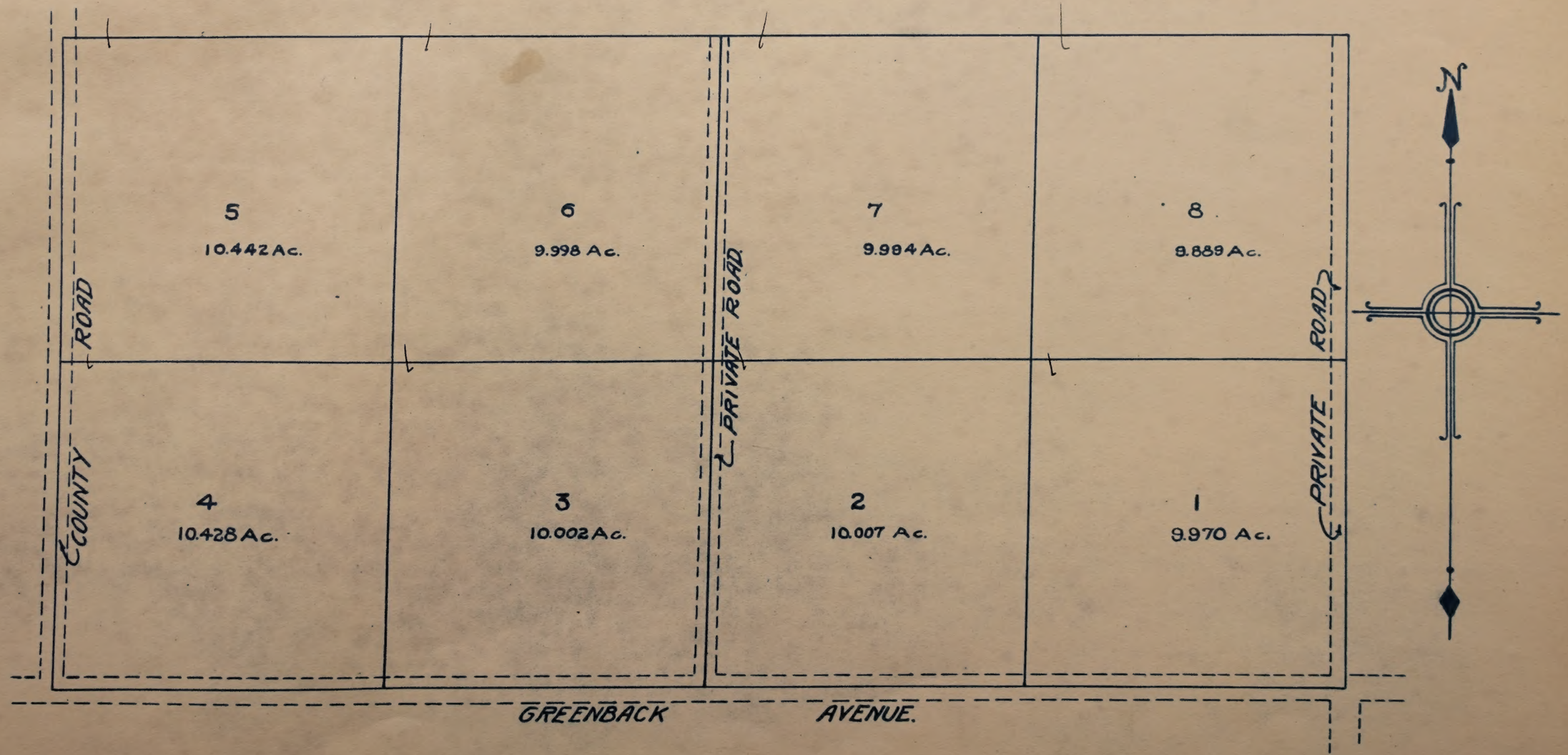

ALLUVIAL ACRES ✓

located in

Sec. 8-17-18-19 & 20 T. 5 N. R. 5 E.

Scale: 1" = 8 Chains

Mokelumne S.D.

Blanks to Alluvial Farms Co.

All lots 20 Acres unless otherwise noted.

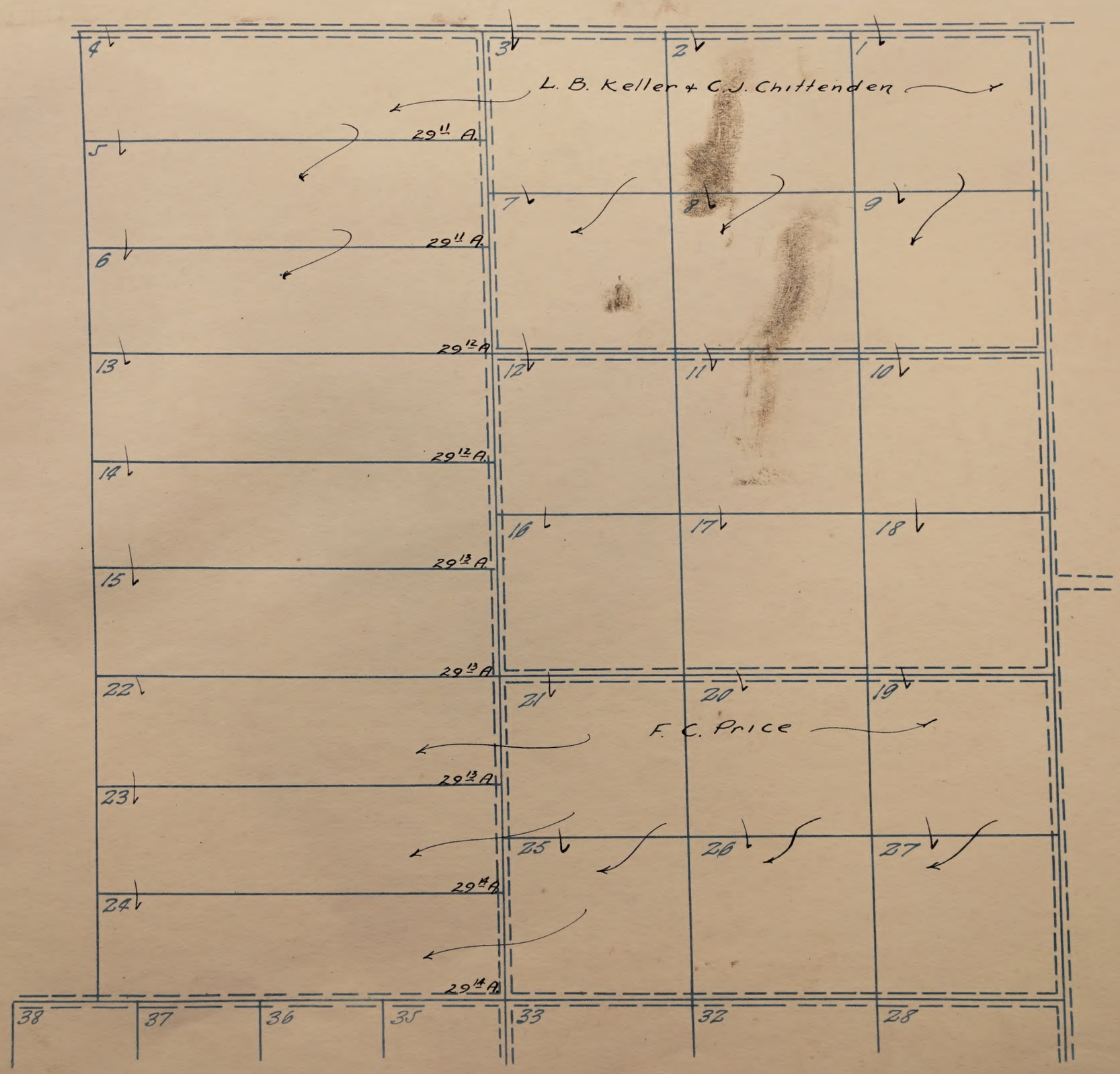

ALLUVIAL

ALLUVIAL ACRES

located in

Sec. 8-17-18-19 & 20 T.5N. R.5E.

Scale: 1" = 8 Chains

Mokelumne S.D.

All blanks to Alluvial Farms Co

All lots 20 Acres unless otherwise noted.

ALMONDA

OR

BROOKE REALTY CO. SUBD. Nº 122

LOCATED IN THE

W. ½ of S.E. ¼ of Sec. 21, T. 10 N., R. 6 E.

Scale: 200' = 1"

Dry Creek S.D.

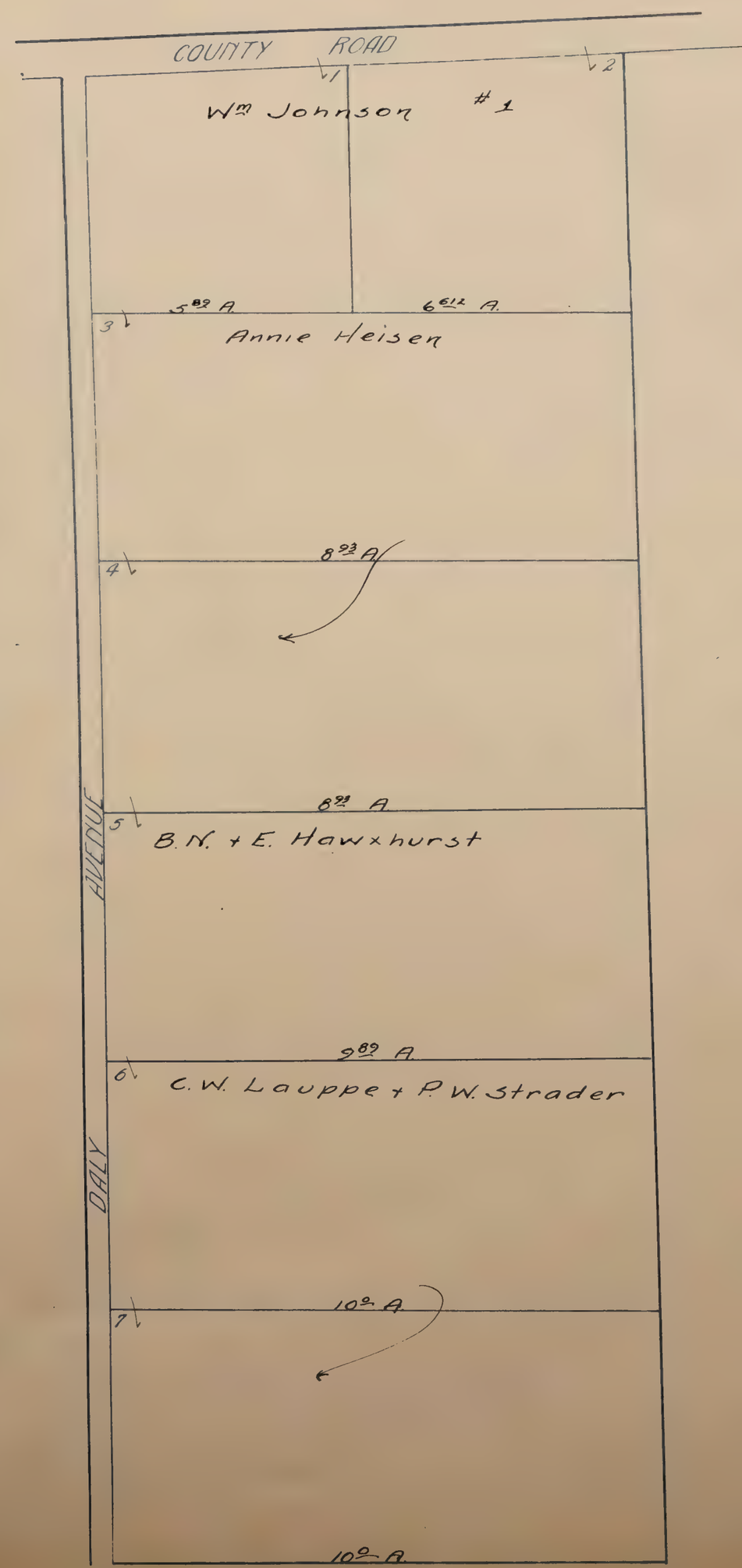

ALMONDA

ALTA MESA TRACT

LOCATED IN
SECTION 4 OF T.6N.R.7E., Lee S.D.

Alta Mesa

ALTA MESA TRACT ✓

LOCATED IN
SECTION 4 OF T.6N.R.7E.,

Lee S.D.

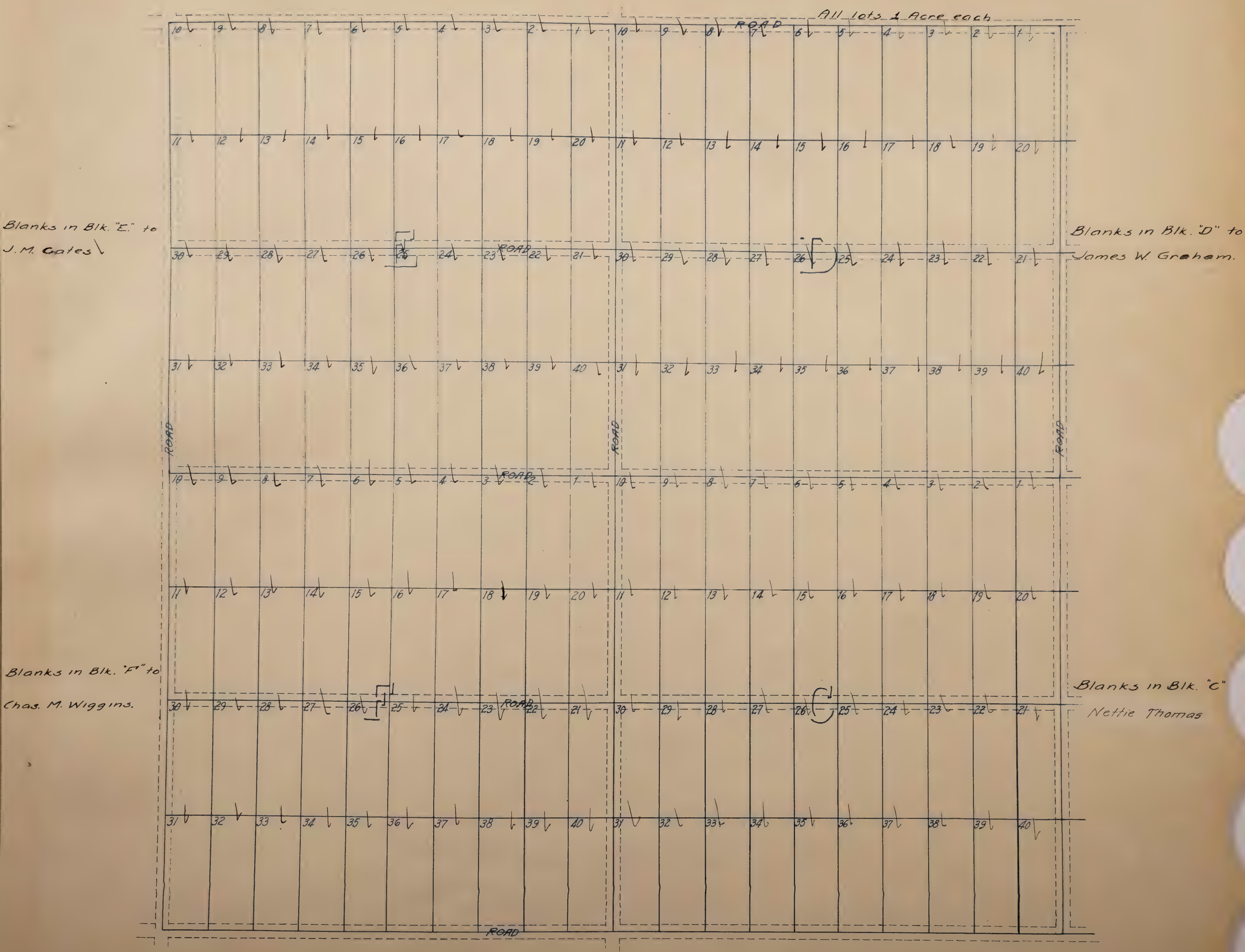

ALTOS ACRES

Section 13 Rancho Del Paso.
Scale: 1in. 200ft.

Blanks assessed to North Sacto. Land Co.

NORTH SACTO. S. D.

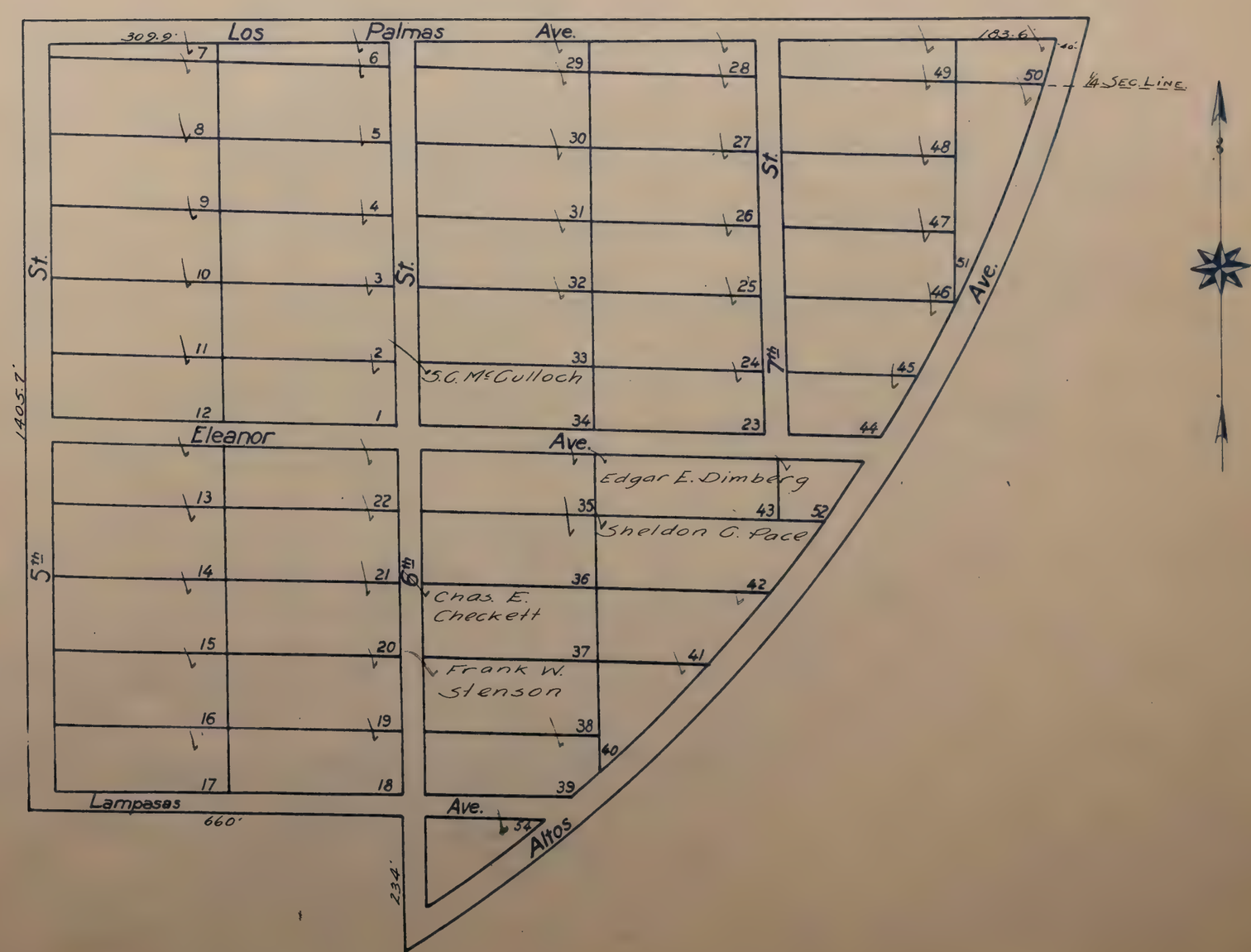

Altos Acres

AMERICAN RIVER REC. № 1.

Scale, 600 feet = 1 inch

N. Sacto. S.D.

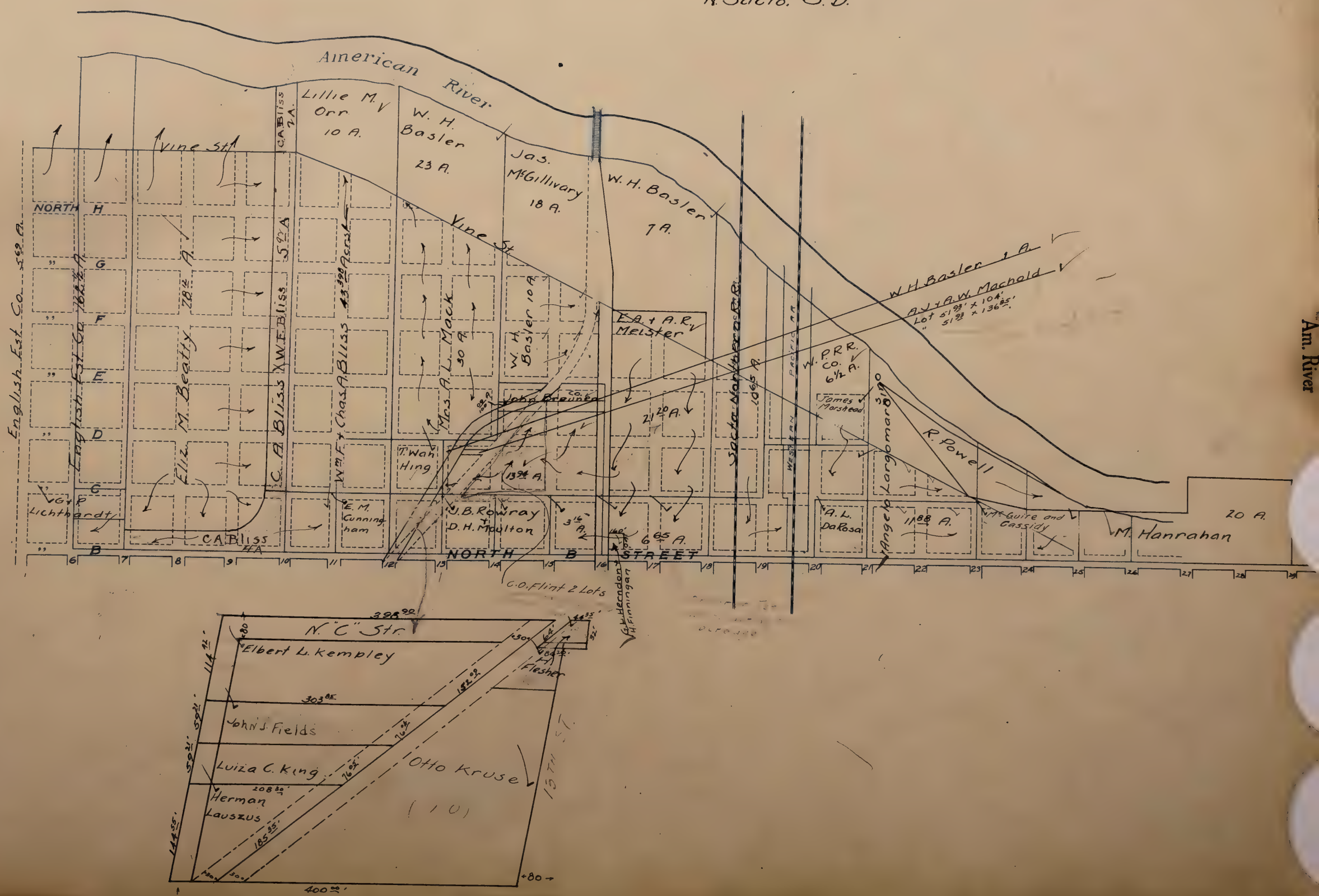

Am. River

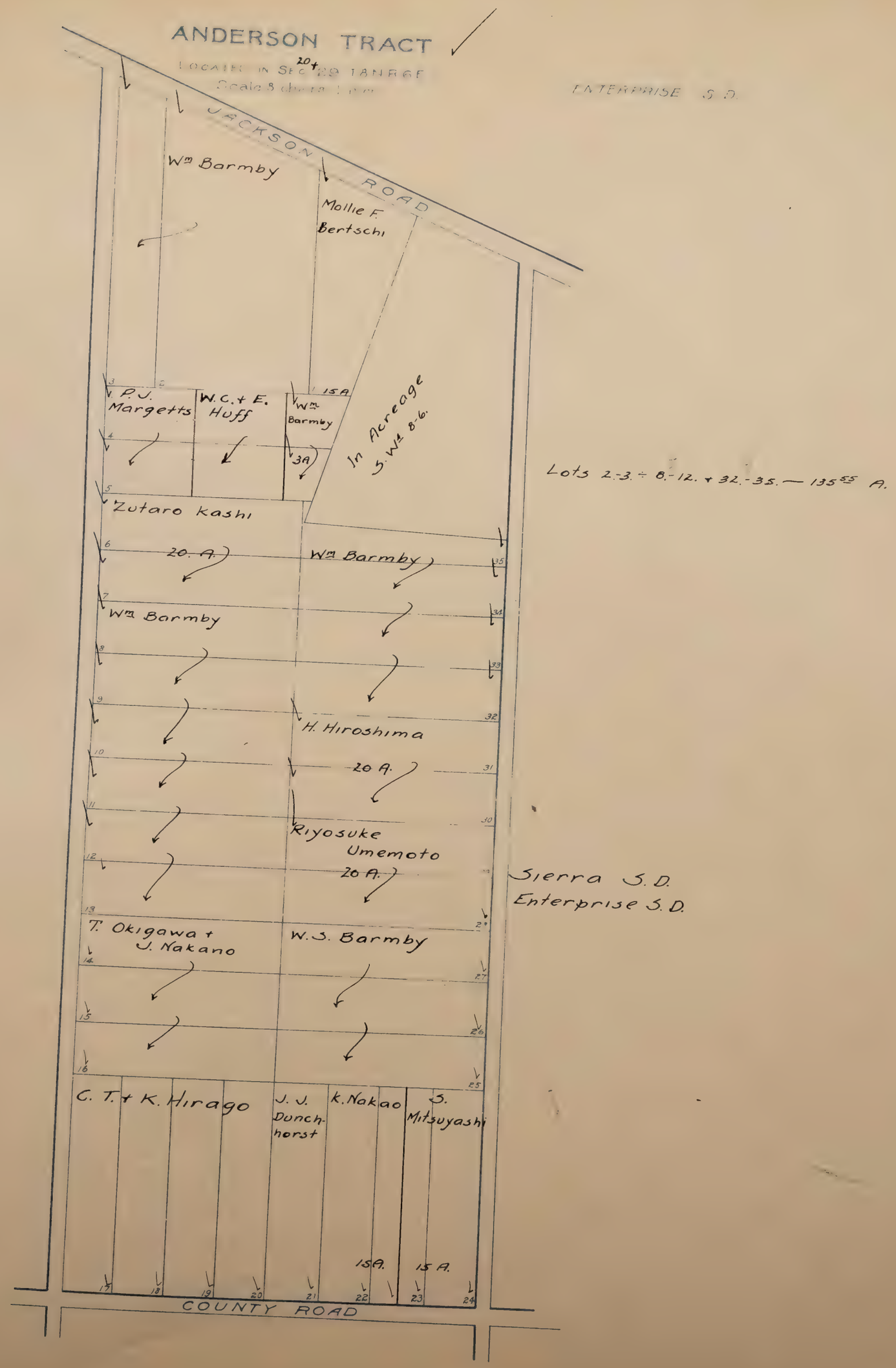
ANDERSON TRACT
LOCATED IN SEC 20 T8N R6E
Scale 8 chains 1 in
ENTERPRISE S.D.
JACKSON ROAD
Wm Barmby
Mollie F. Bertschi
P.J. Margetts
W.C. + E. Huff
Wm Barmby
15A
3A
In Acreage S. Wt 8-6.
Lots 2.-3. + 8.-12. + 32.-35. — 135.55 A.
Zutaro Kashi
20. A.
Wm Barmby
Wm Barmby
H. Hiroshima
20 A.
Riyosuke Umemoto
20 A.
Sierra S.D.
Enterprise S.D.
T. Okigawa + J. Nakano
W.S. Barmby
C. T. + K. Hirago
J. J. Dunchhorst
K. Nakao
S. Mitsuyashi
15A.
15 A.
COUNTY ROAD

Anderson

ANTELOPE ✓

DRY CREEK JT. S.D.

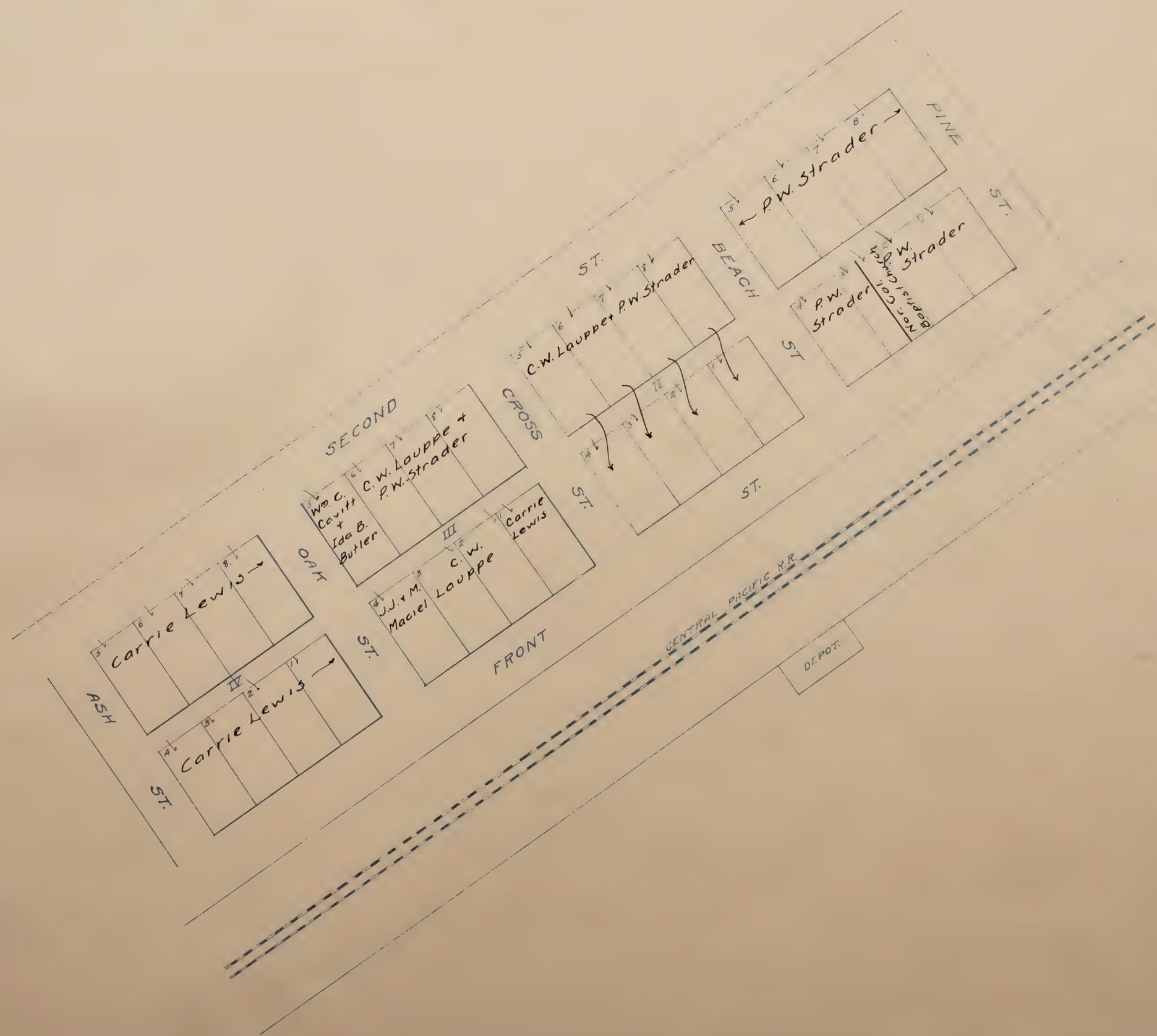

Antelope

ARCADE PARK

located in
Secs 32-39-40-45-46 Rancho Del Paso
Scale 1" = 400 ft

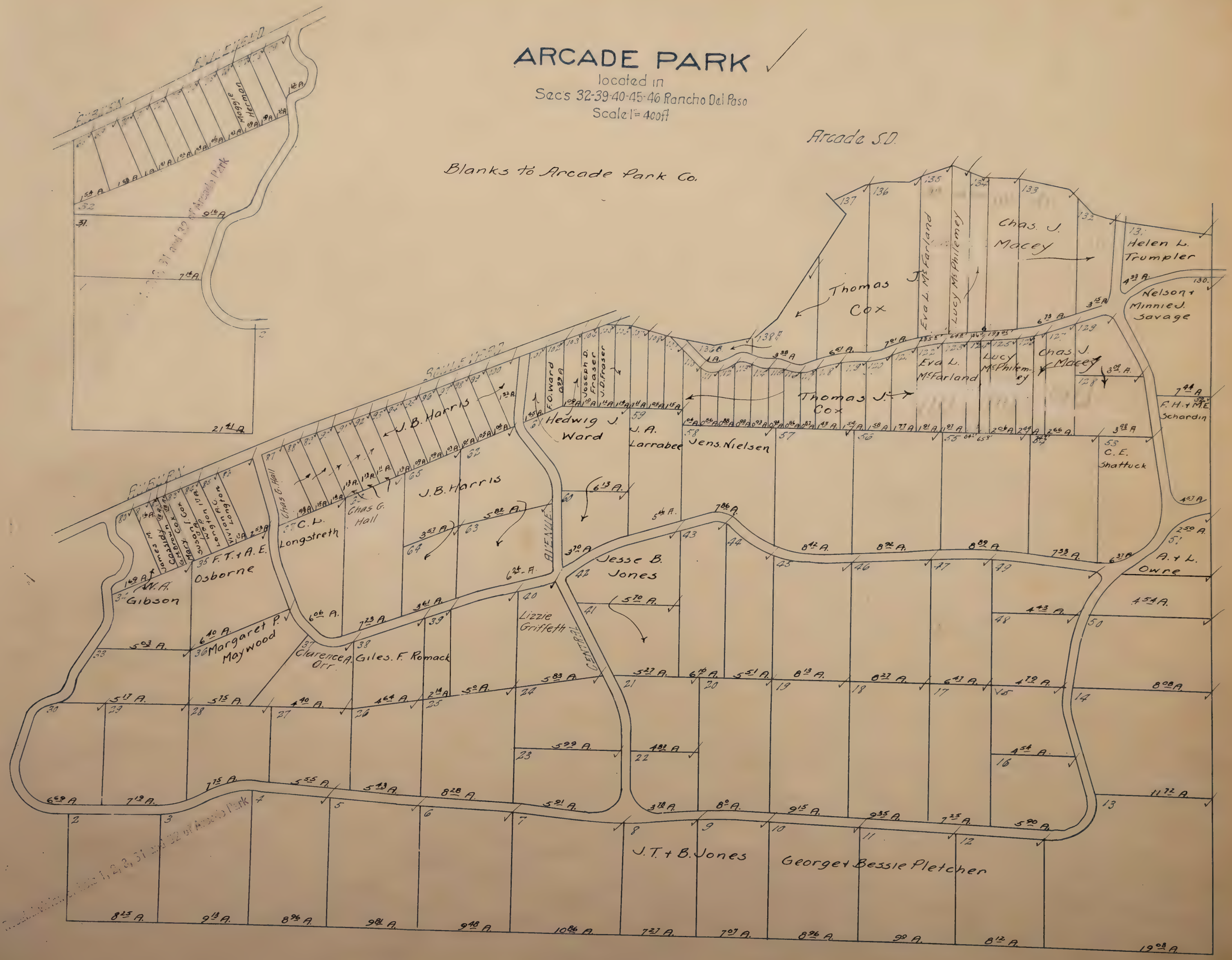

Arcade Pk.

ARCADE PARK

located in
Sec's 32-39-40-45-46 Rancho Del. Paso
Scale: 1" = 400 ft.

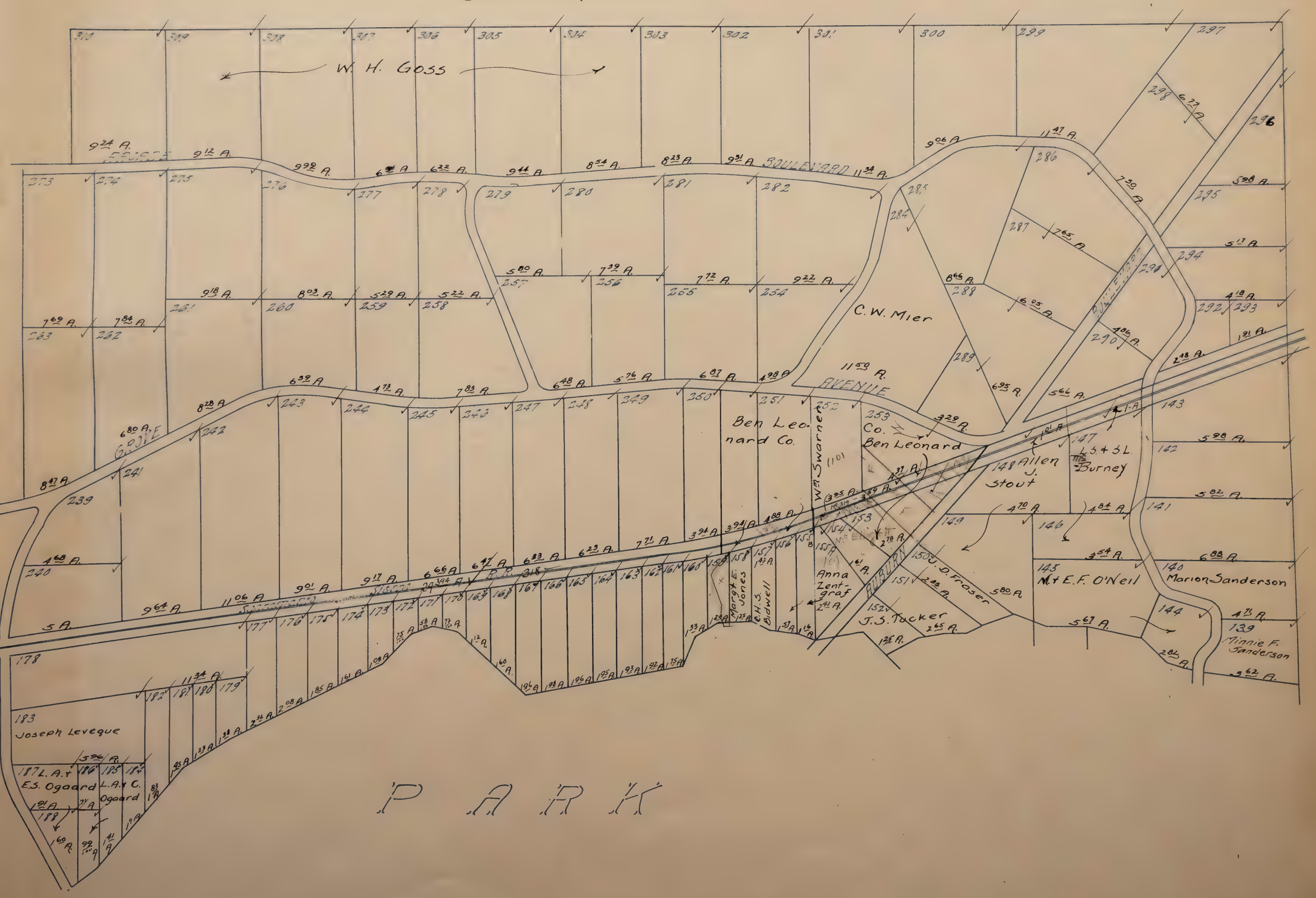

ARCADE PARK

located in
Section 32-39 Rancho Del Paso
Scale: 1" = 400 ft.

RE-SUBD'N OF LOTS 1, 2, 3, 31 & 32. ✓ Arcade S.D.
OF
ARCADE PARK
located in
SACRAMENTO COUNTY.
Scale: 1" = 200 ft.

All blanks assessed to Arcade Park Co.

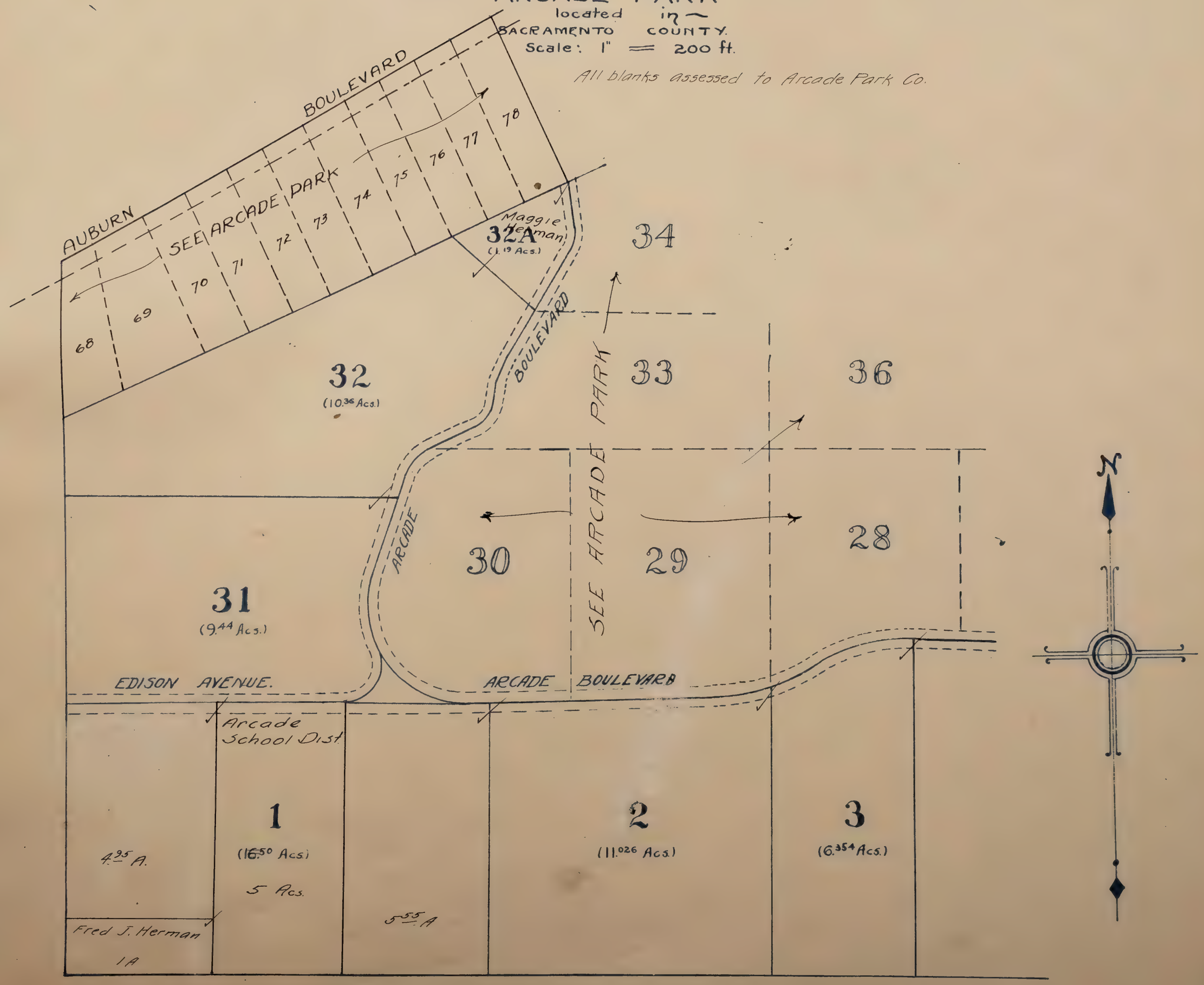

ARDMORE HEIGHTS

LOCATED IN
S.E. 1/4 of Section 12 T.10N R.4E.
Scale: 200 feet = 1 inch.

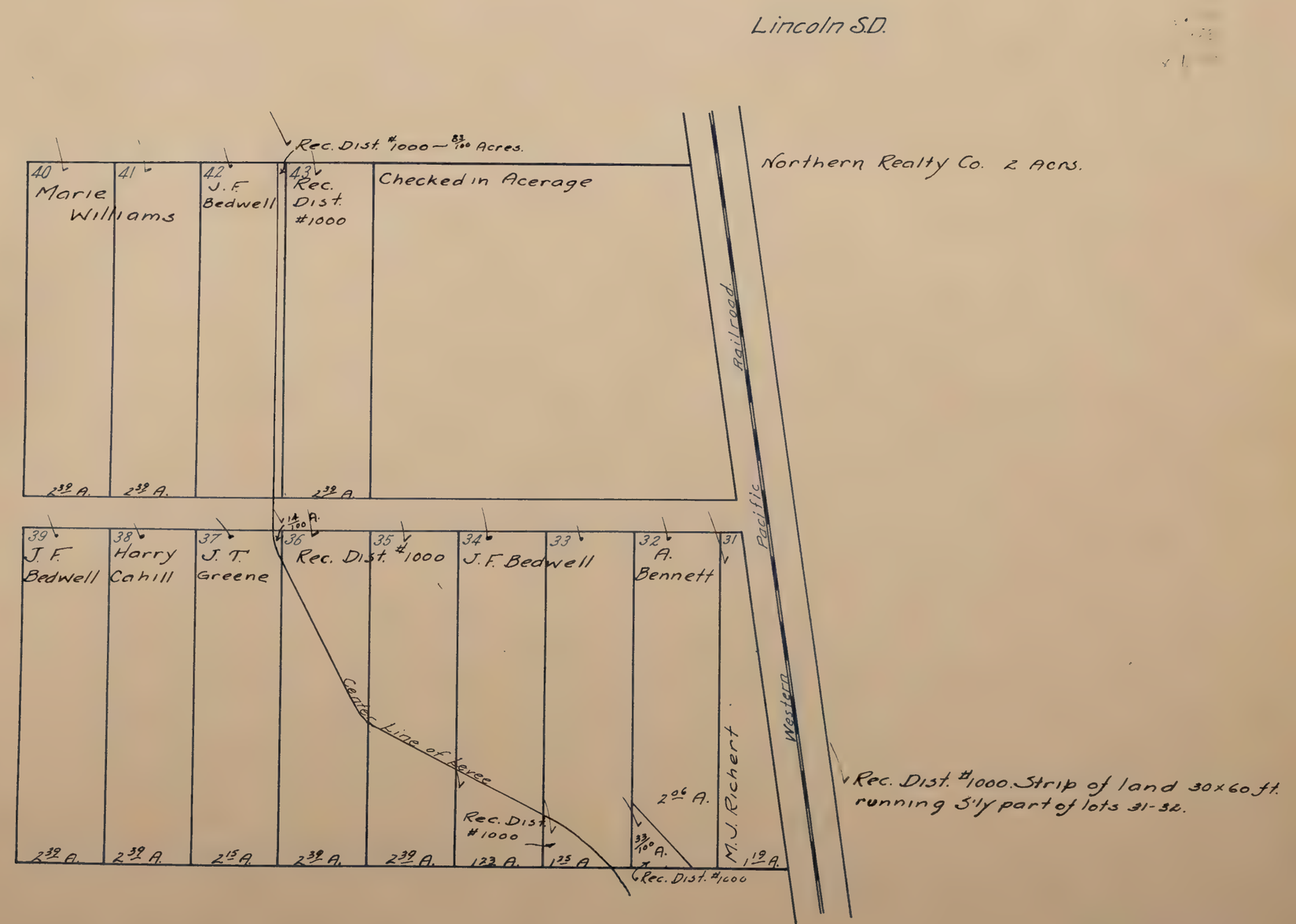

Ardmore Hts.

ARDMORE HEIGHTS

LOCATED IN
S.E. 1/4 of Section 12 T.10N.R.4E
Scale: 100 feet = 1 inch.

Lincoln S.D.
Blanks to J.F. Bedwell.

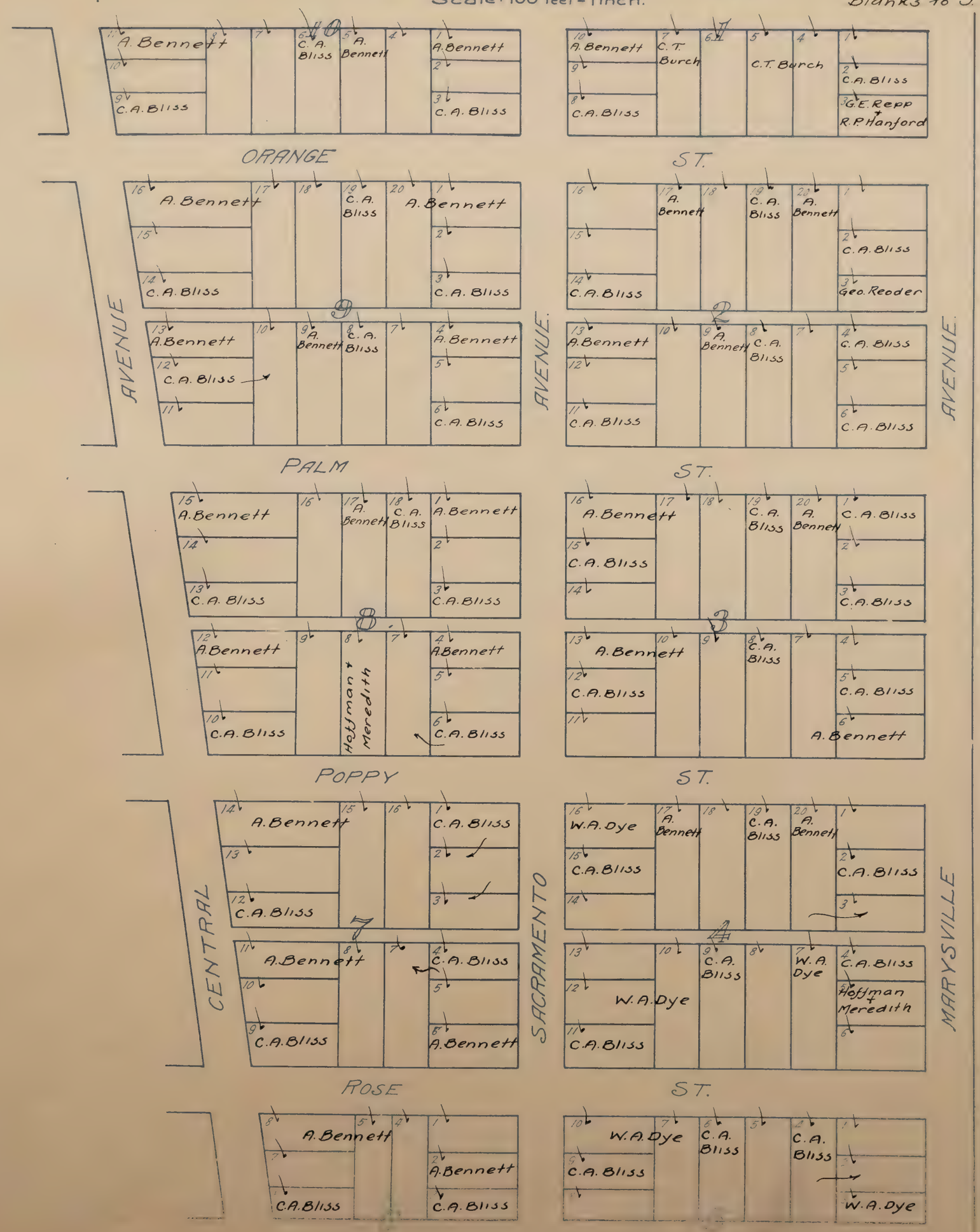

ARDMORE HEIGHTS

LOCATED IN

S.E. 1/4 of Section 12 T.10N.R.4E.

Scale 50 feet=1inch.

Blanks to C.A. Bliss.
Lincoln S.D.

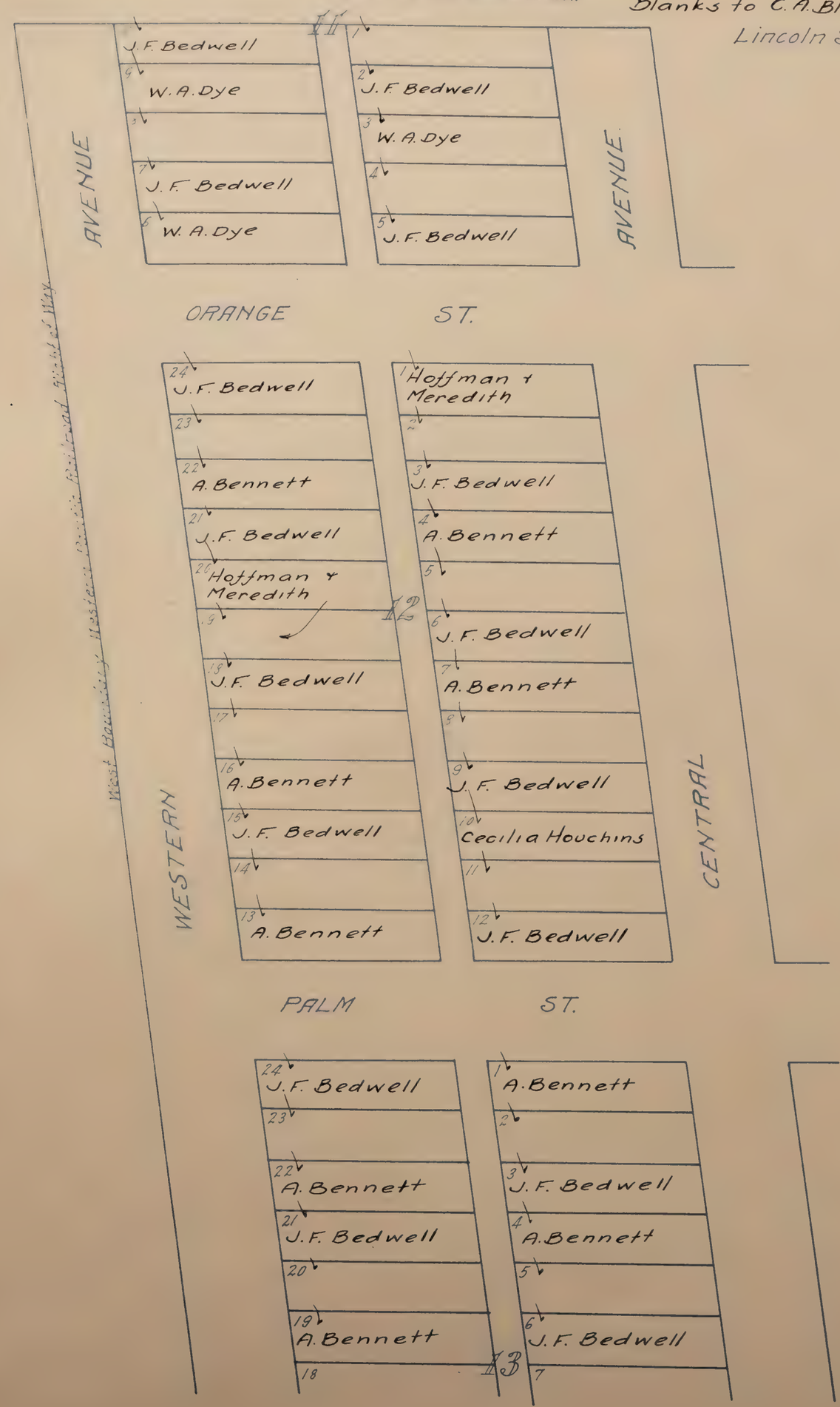

ARDMORE HEIGHTS

LOCATED IN
SE 1/4 of Section 18 T.10N R4E.
Scale 50 feet = 1 inch

Blanks to C. A. Bliss.
Lincoln SD

ARTZ & COFFING OLIVE GROVE

LOCATED IN

S.E ¼ of Sec. 10. T. 7 N R 6 E

Sacramento County California.

Scale 1" = 300.

Blanks to Geo. W. Artz. & C. C. Coffing

Reese S.D.

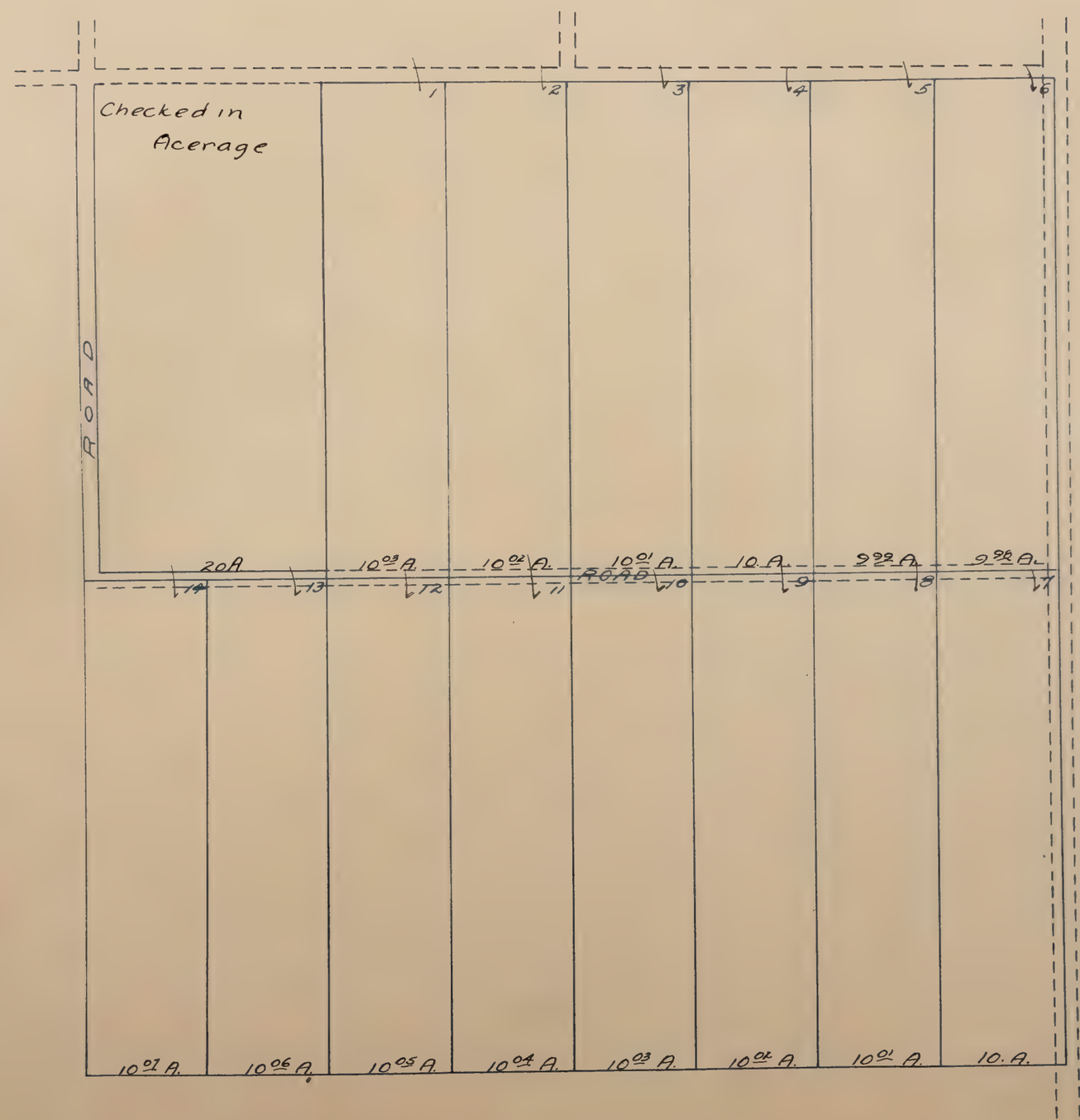

Artz

GEO. W. ARTZ SUBD.

BEING

N.½ of the N.W.¼ of Sec. 29 & the N.½ of the N.E.¼ of Sec., 30, T.8N., R.6E.

Scale: 1" = 450'

Sierra S.D.

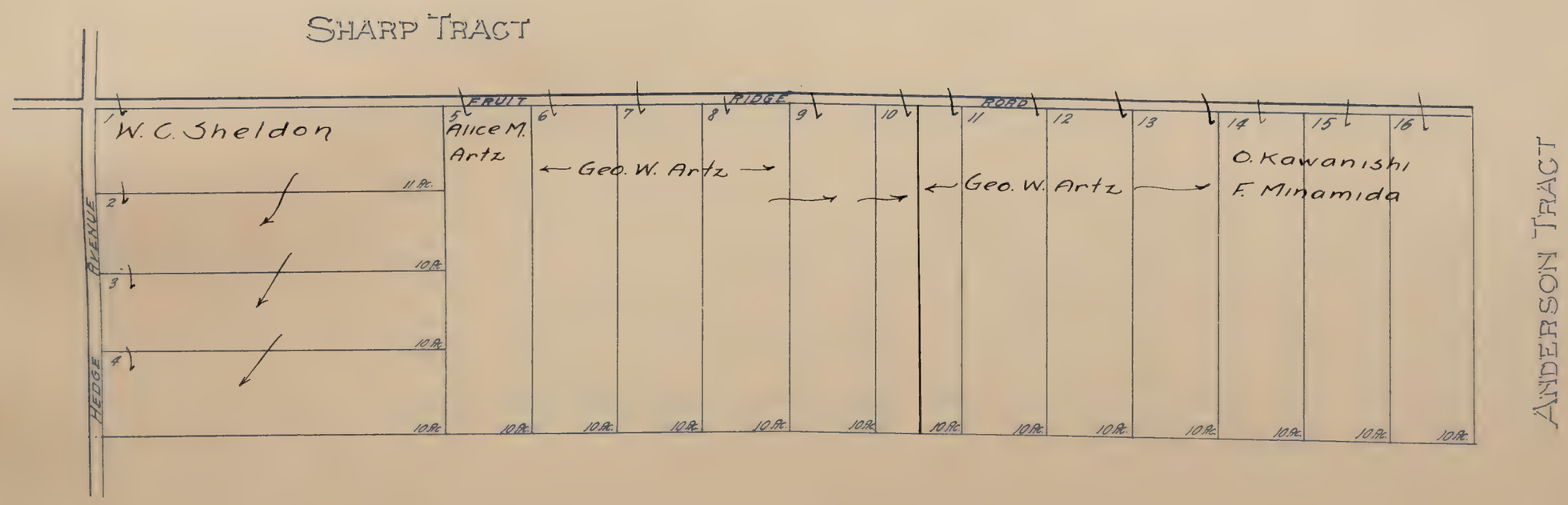


GEORGE W. ARTZ SUBD NO 2
W ½ Section 20 T 5 H R 5 E
Sierra
JACKSON
ROAD
J. Sasaki
T. Abe
Waichi Hara
S. Wakita
13 11 A.
12 26 A.
11 40 A.
10 57 A.
9 72 A.
8 87 A.
8 03 A.
7 53 A.
I. Naite
Hatsuji Hisamoto
Kouki Fujiwara
H. Ida + T. Inouye
Geo. W. Artz
T. Nikawa
10. A.
10. A.
10. A.
10. A.
10. A.
5. A.
5. A.
10. A.
10 42 A.
FRUIT RIDGE
ROAD

BATES — ISHAM
ADDITION TO COURTLAND

Blanks to F. B. Bates.

ONISBO S.D.

BATES ÷ SMITH.
ADDITION TO COURTLAND.
located in ~
SACRAMENTO COUNTY
Scale: 1" = 60'
G.L.S. 270
Located in Sec. 32. T.6.N.R.4E.
Blanks to Frank B. Bates.

ONISBO S.D.

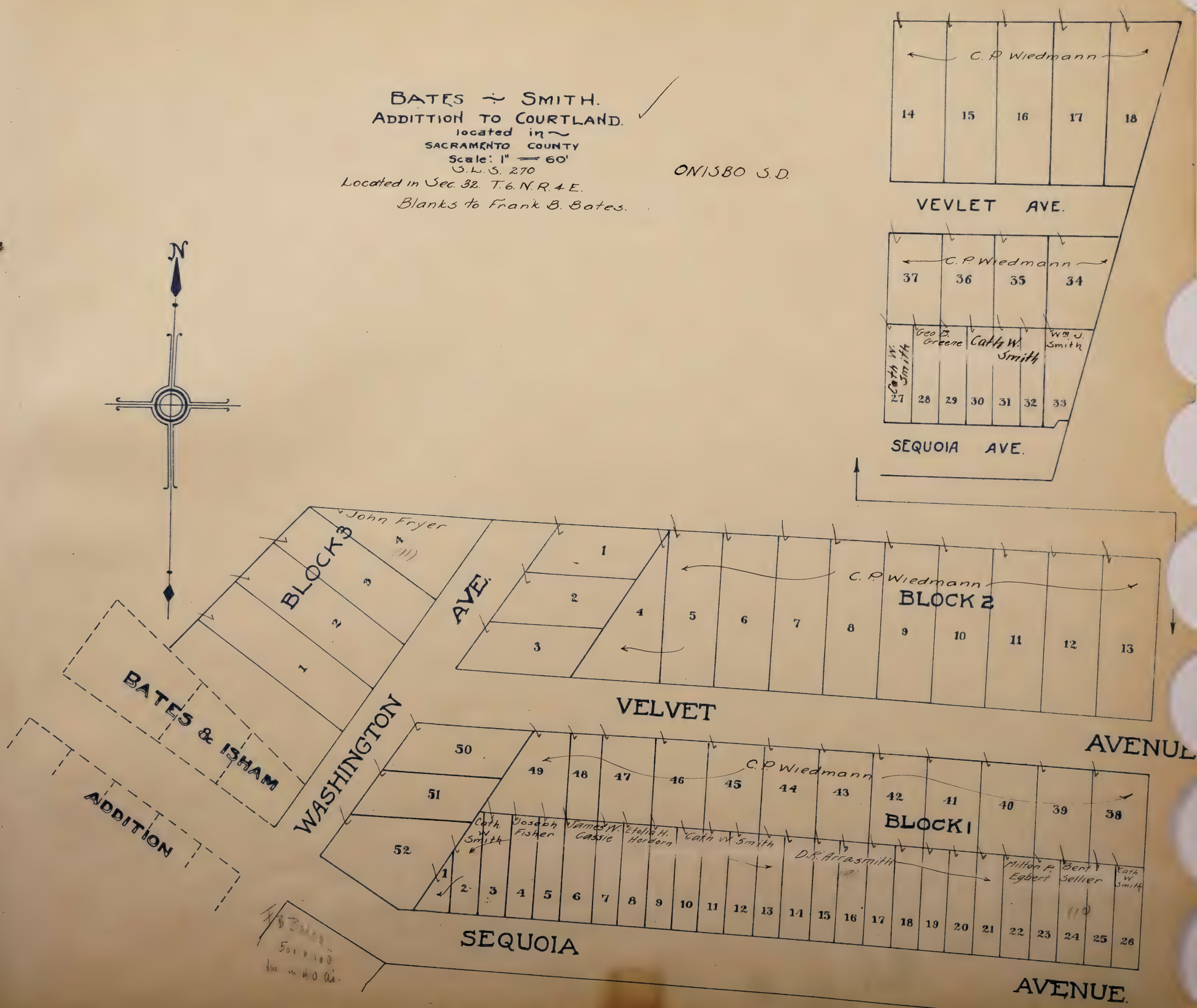

Bell & Le R.

BELL & LE ROY SUBD'N

Blanks to T. W. Bell & Chas. Le Roy N. Sacto. S.D.

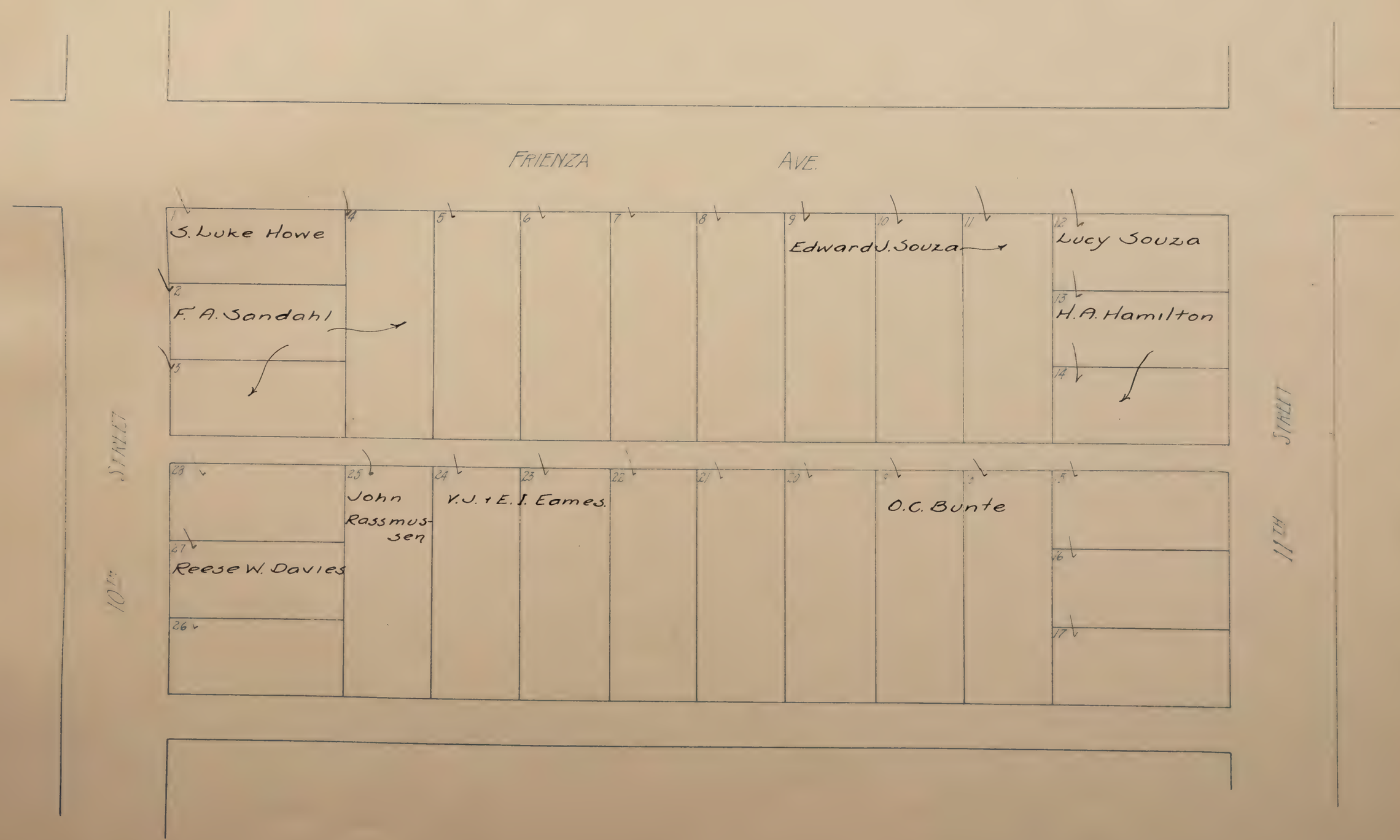

J. W. BIRD SUBD'N
~OF~
LOTS 3&4 IN BLOCK 55
located in~
NORTH SACRAMENTO.

Scale: 1" = 50'

North Sacto. S.D.

All Blanks assessed to John W. Bird.

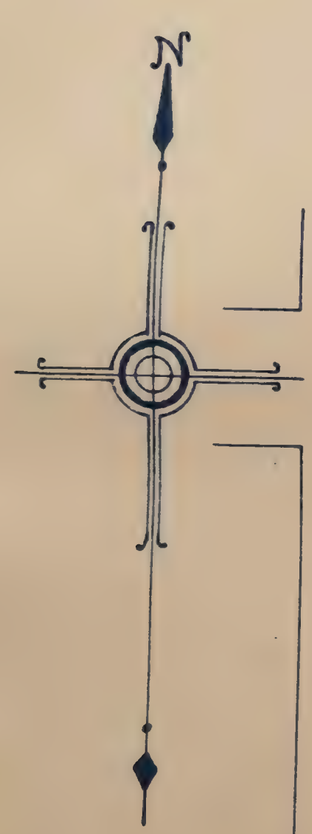

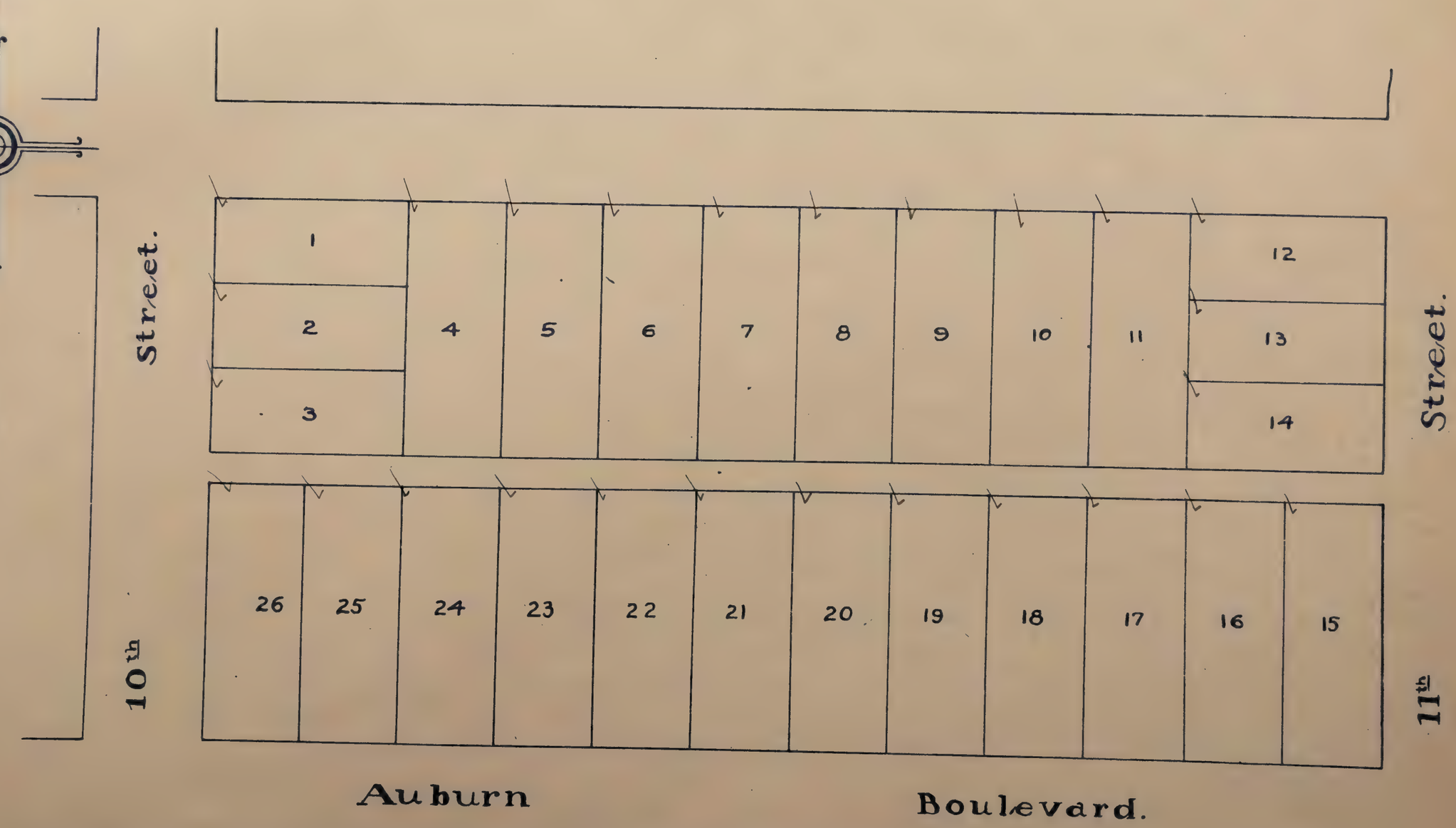

BLAKE TRACT

MILES, WHITAKER & RAY COLONY

SEC. 9 & 10 T.6N.R.7E.

Blanks to C. H. Blake.

Lee S.D.
Colony S.D.

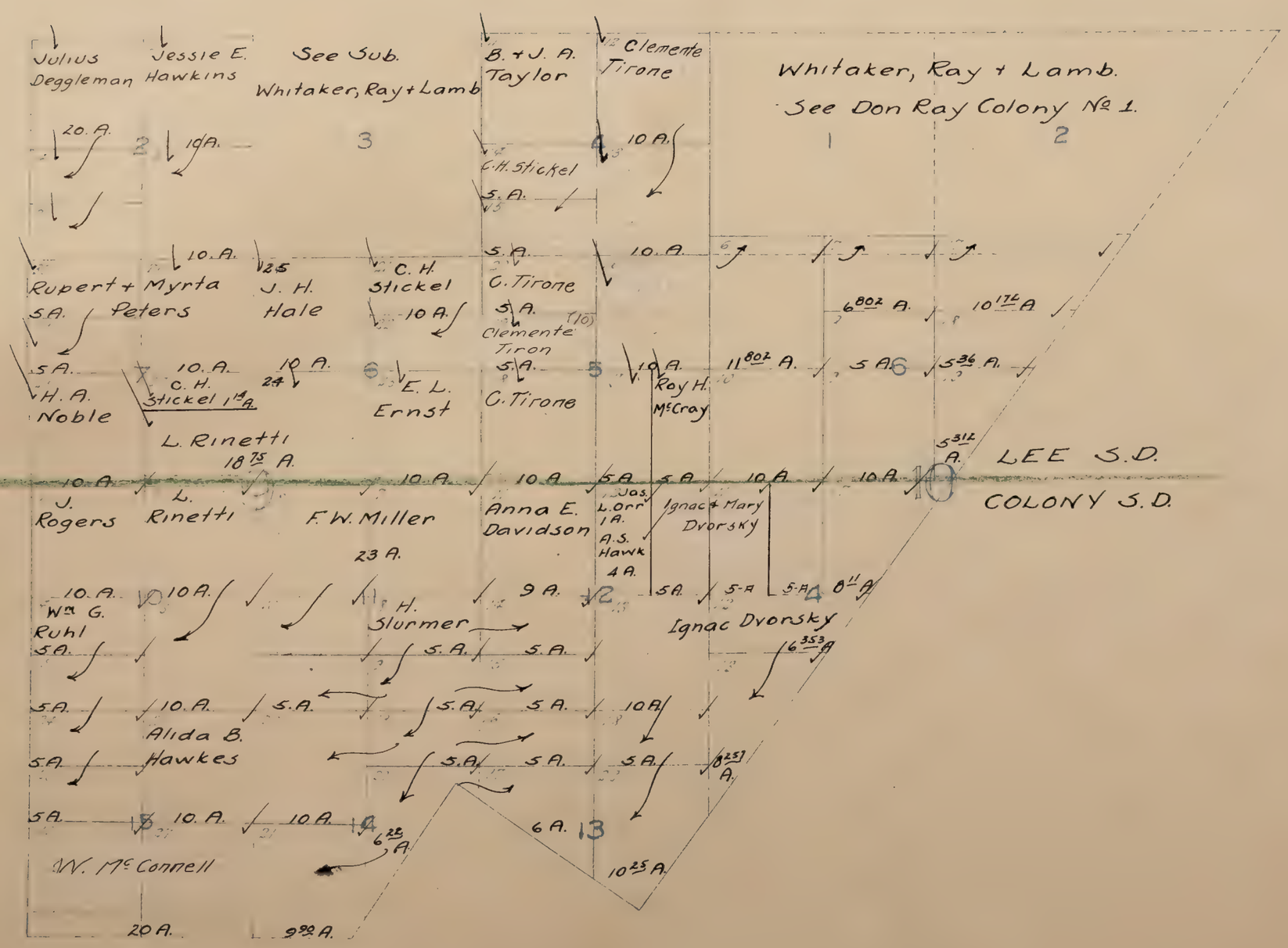

Blake Tr.

BONNIEMEAD & SEQUOIA PARK.

SUBDIVISION Nº 95 & 107.

Scale 4 chains=1in.

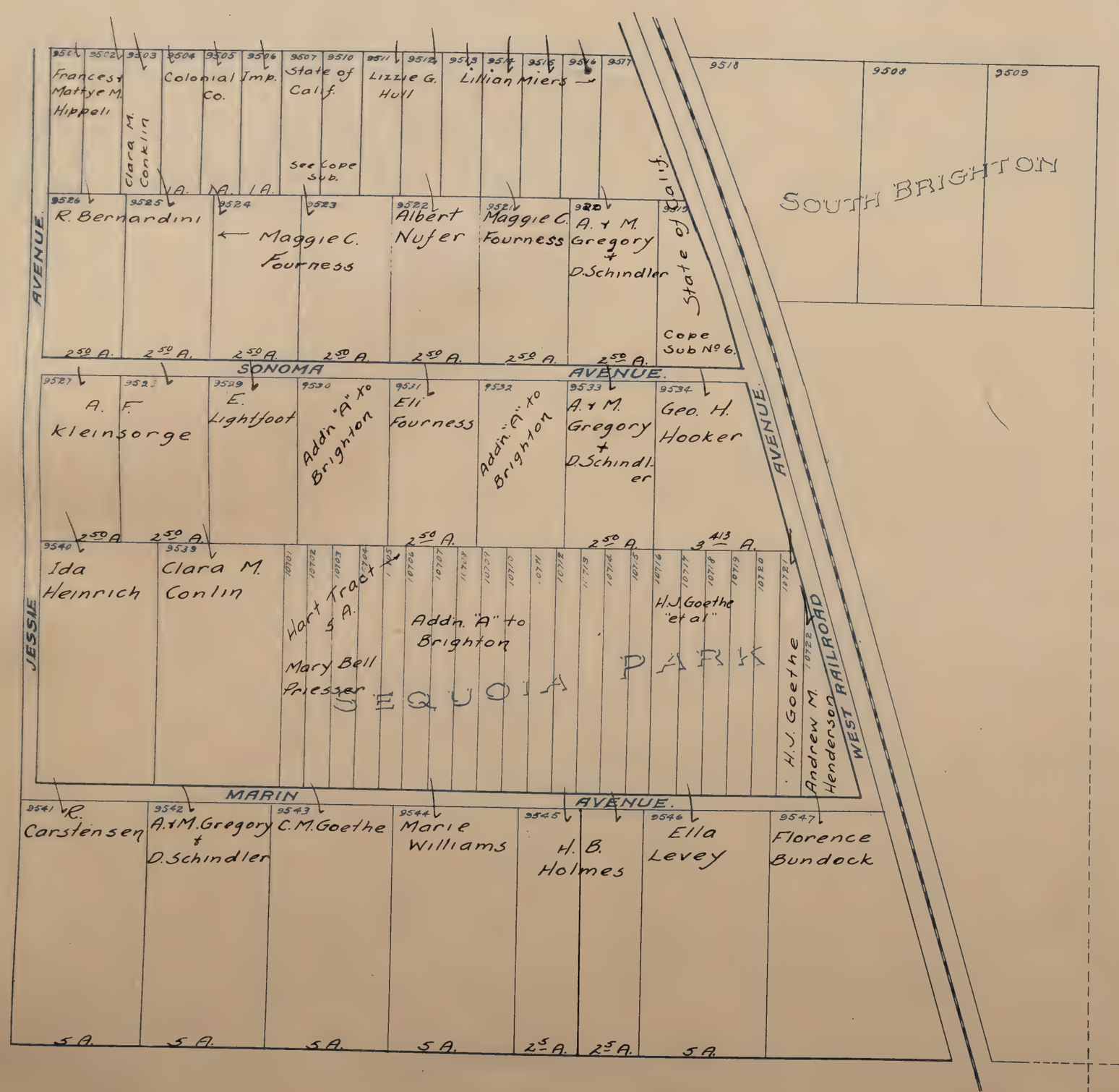

Bonniemead

BOULEVARD ACRES ✓

located in

NW. 1/4 of Sec. 28 T 8 N. R 5 E

Scale 1" =

Fruit Ridge S.D.

Blanks to Merchantile Terminal Co.

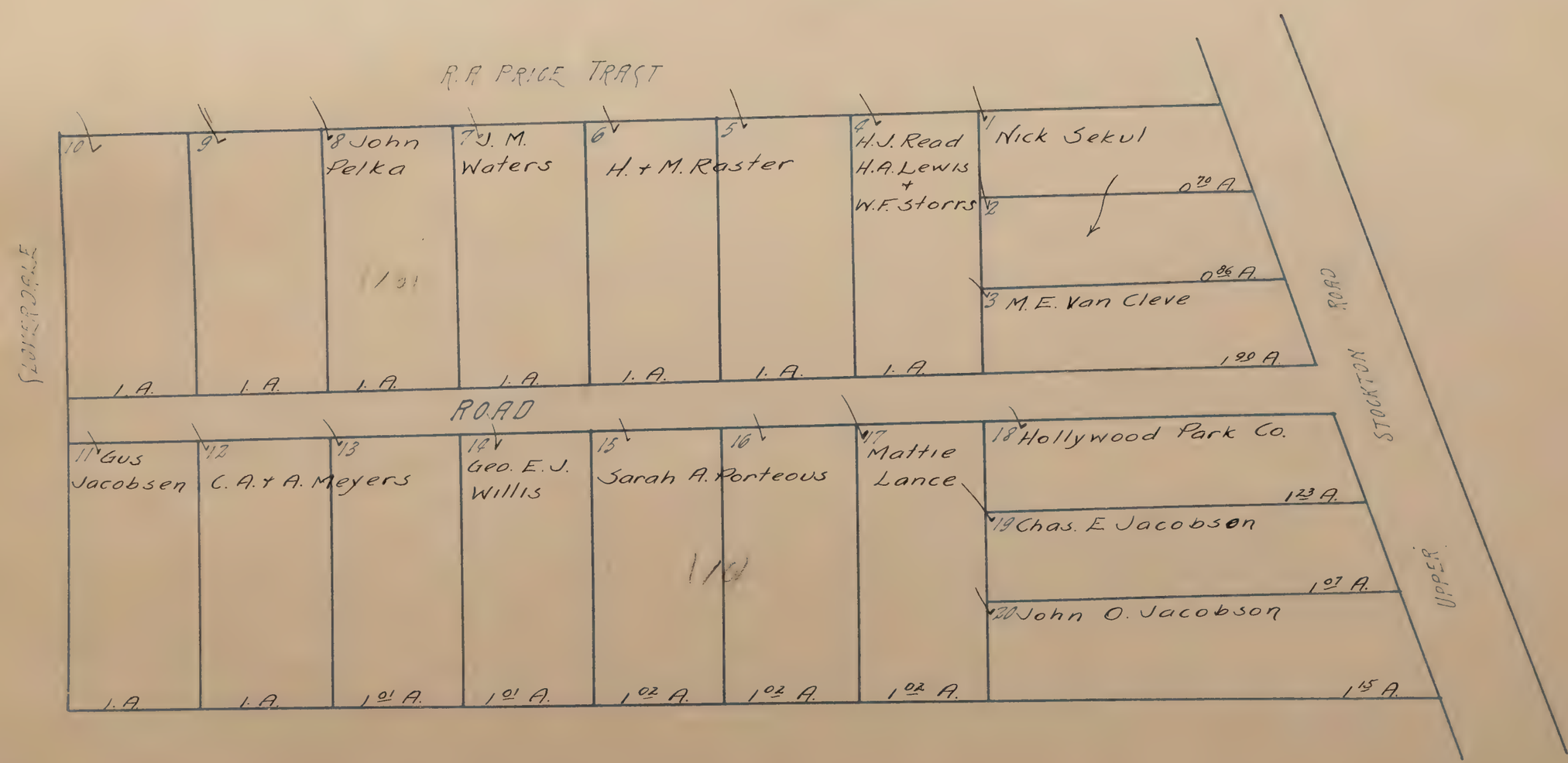

Boulevard

BRIGHTON VICINITY

Scale 10 chains = 1 inch.

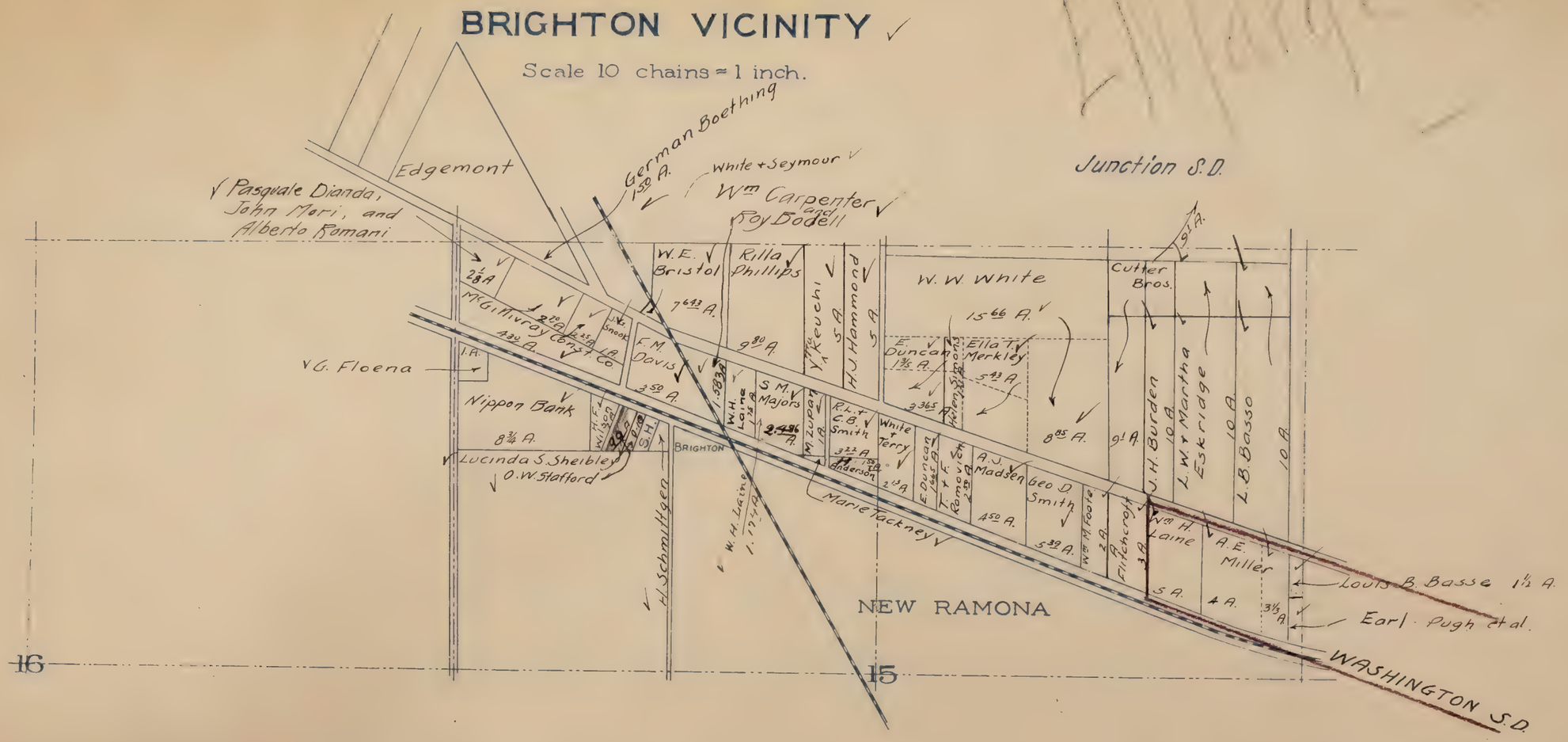

PERKINS

Washington S.D.

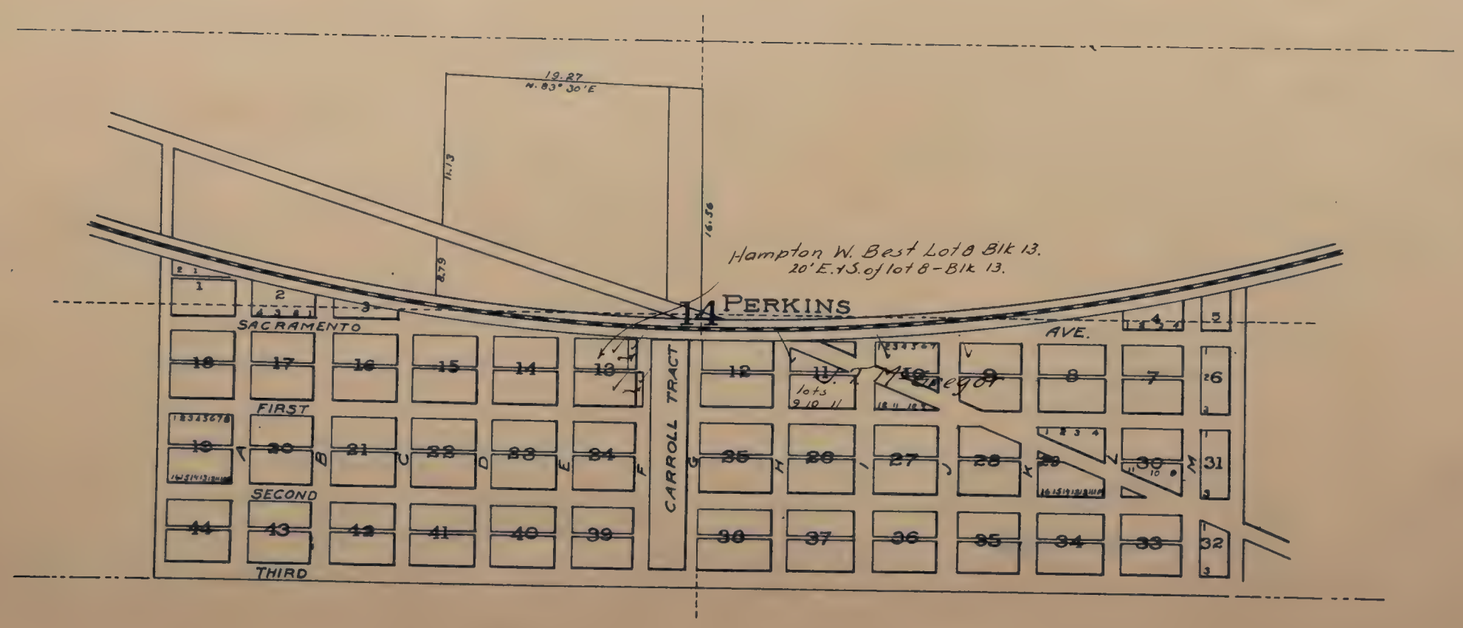

BRIGHTON ADDITION ✓

H. J. Goethe Co's Subdivision III

Scale 60 feet—1 inch



ADDITION "A" TO BRIGHTON ✓

H.J. Goethe Co's Subdivision No 114

Scale 100 feet = 1 inch.



BRIGHTON HEIGHTS

Scale 1 in = 100 ft

LOCATED IN SEC. 13 T8N R5E

Blanks to Correna M. Monroe & May Heath.

Junction S.D.



BRIGHTON PARK

LOCATED IN THE

N.E. 1/4 of Sec. 22, T.8N., R.5E.

Scale: 100' = 1"

Blanks to H. J. Goethe

Junction S.D.

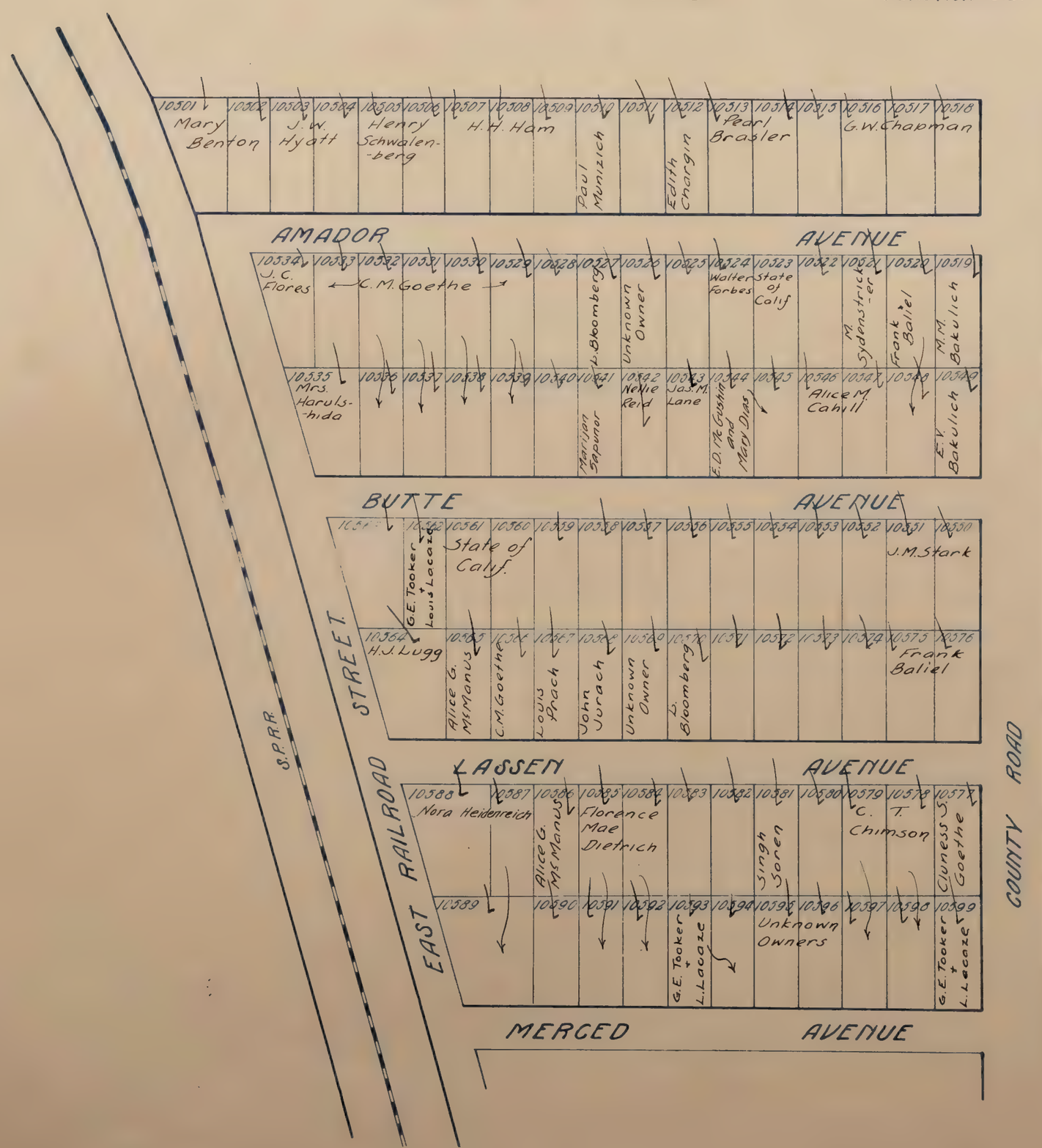

NEW BRIGHTON

LOCATED IN THE

NE 1/4 of Sec. 22, T.8N., R.5E.

Scale: 100' = 1"

Blanks to H.J. Goethe.

Junction S.D

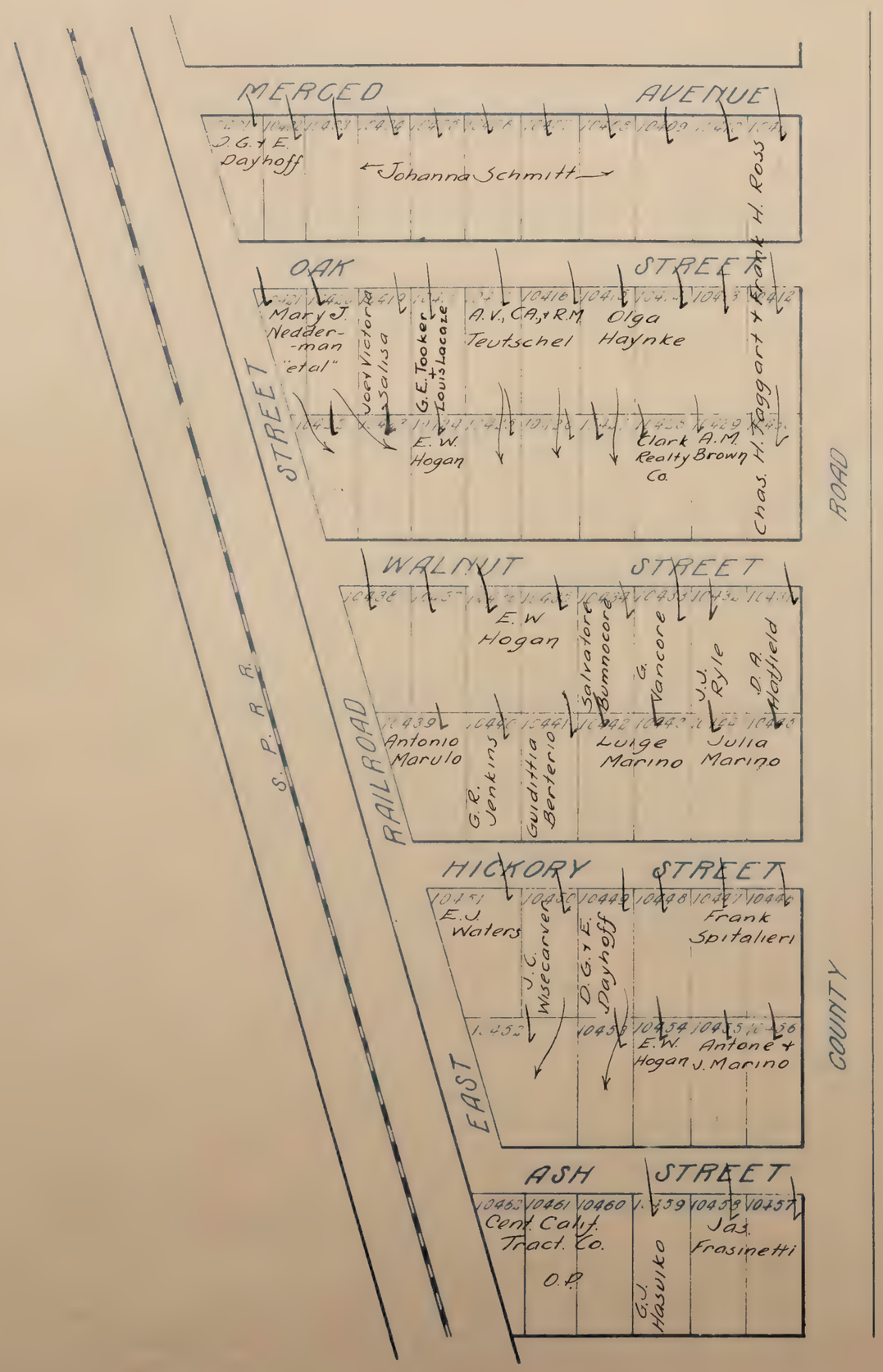

BRIGHTON TOWNSITE

Scale 160 Feet = 1 Inch.

LOCATED IN SEC. 15 T. 8 N. R. 5 E.

Blanks to Brighton Townsite Co.

Junction S.D.

Anna Bracken
2. A.

SOUTH BRIGHTON

SECTION 22 T.8 N.R 5 E.

Scale 80 feet = 1 inch.

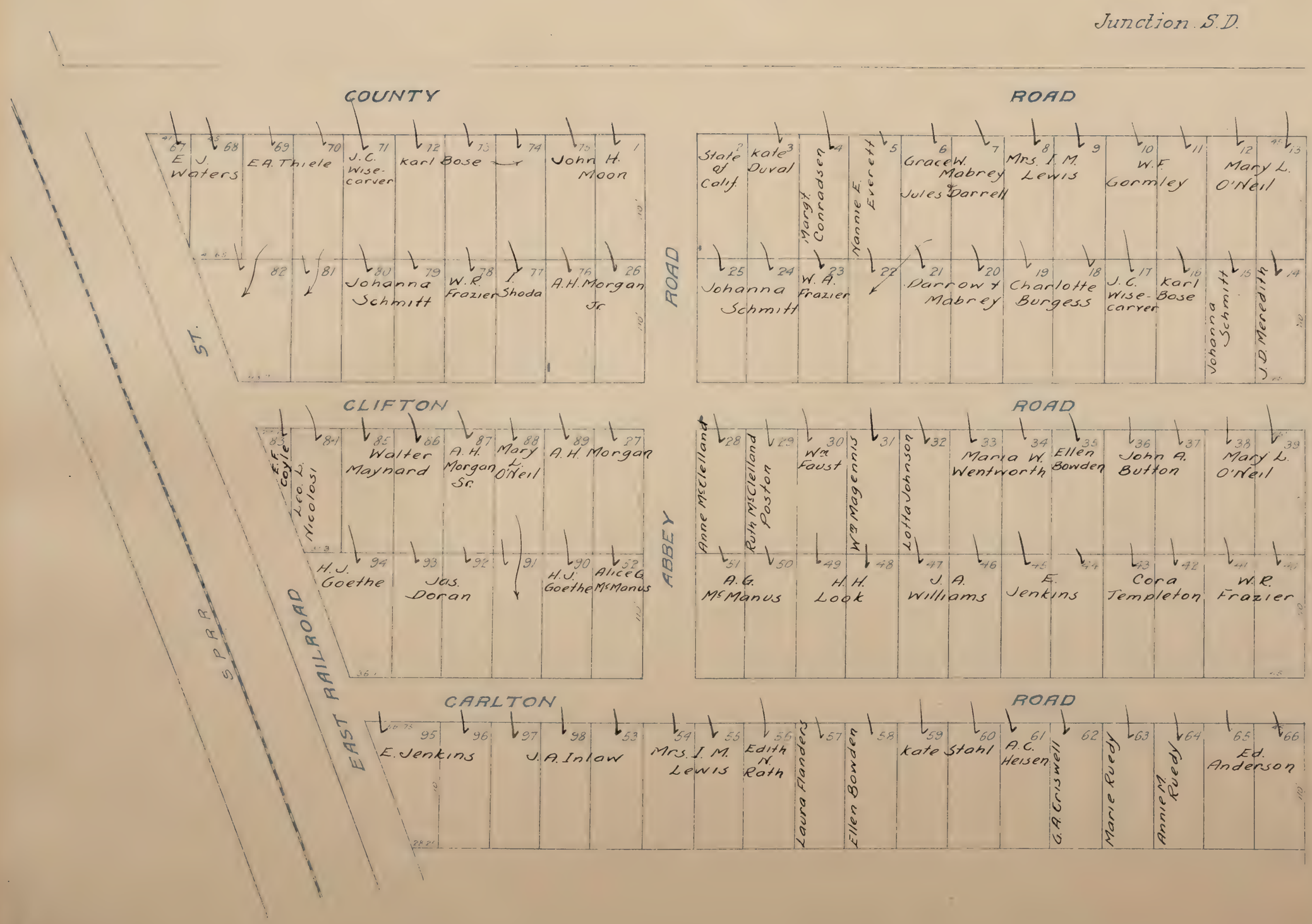

BRINKMEYER'S SUBDIVISION Nº1

LOCATED IN

Sec. 16 Del Paso Grant.

Scale 1" 100'

Blanks to Margaret Brinkmeyer

N. SACTO. S.D.

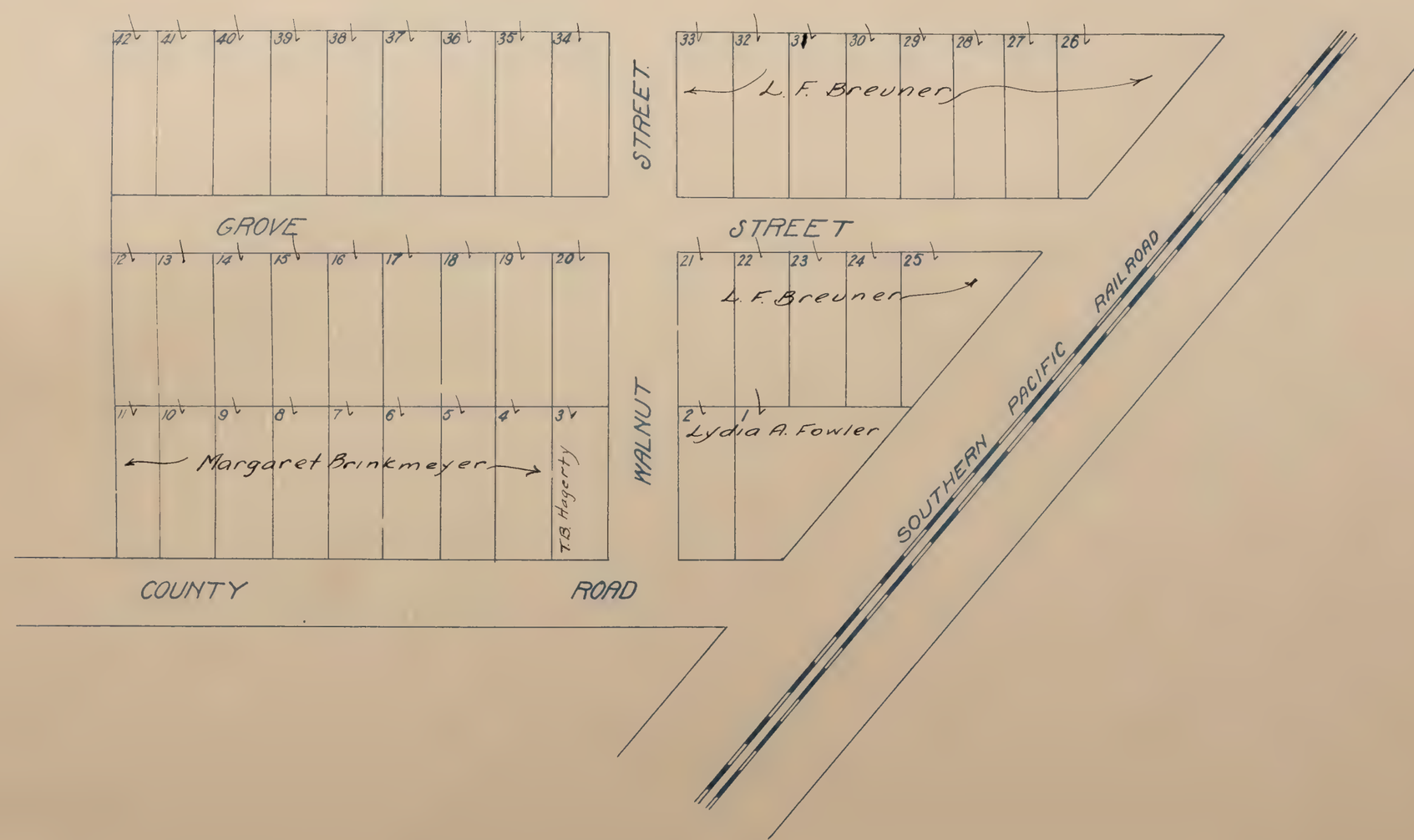

Brinkmeyer

BROOKE COURT

COMPRISING

All of Lot 2 Block 12 & Lot 1 Block 13 of
Subdivision Nº 3, North Sacramento.

Scale: 1" = 50 feet.

All blanks assessed to Brooke Farm
All property owners have 1/12 int. in Lot 13

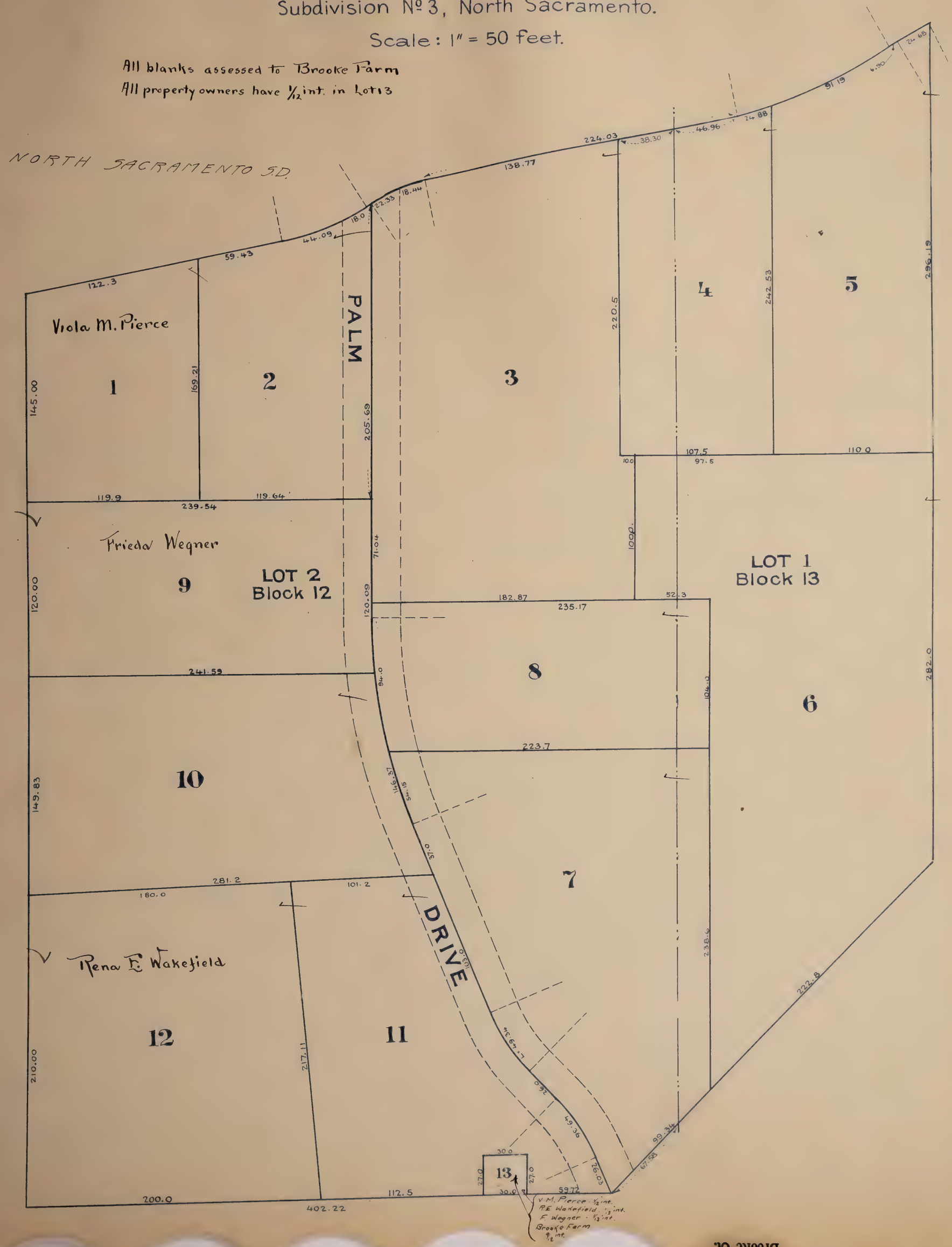

Brooke Ct.

CALIFORNIA ACRES

TRACT No.1
located in
Sections 3-4 T.5N.R.7E.
Scale: 1" = 400 ft.

5 Herald
[redacted] S.D.

Blanks to California Acres Co.

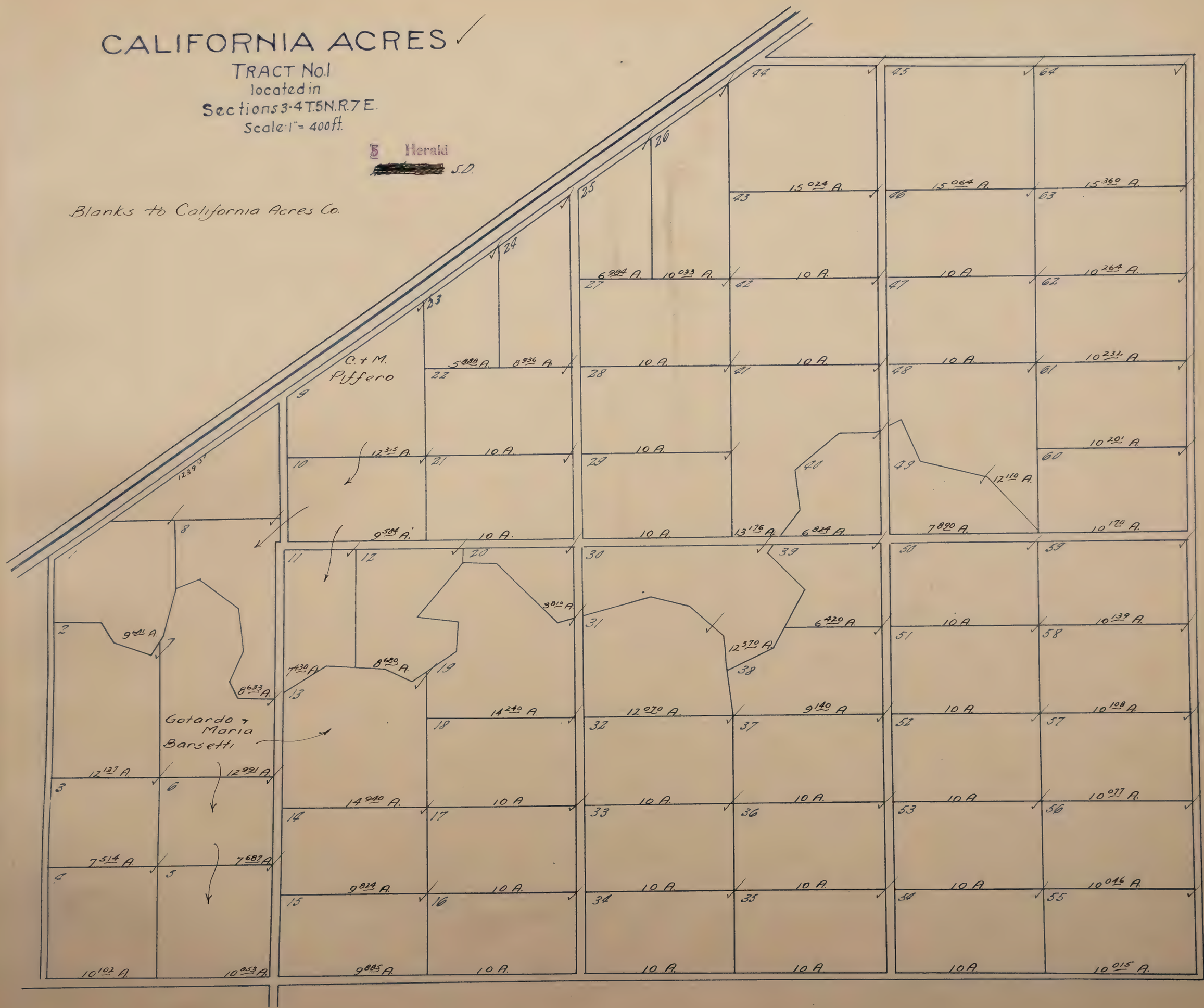

Calif. Acres

CAMELLIA ACRES ✓

BEING THE

S.W. 1/4 of Sec. 31, T. 8 N., R. 6 E.

Scale 1" = 300'

Blanks to T. Wah Hing.

PACIFIC S.D.



Camellia

CAMELLIA HEIGHTS

LOCATED IN THE

N.E. 1/4 of Sec. 19, T8N R5E

Scale 125' = 1"



Blanks to Frank Brewer

FRUIT RIDGE S.D.

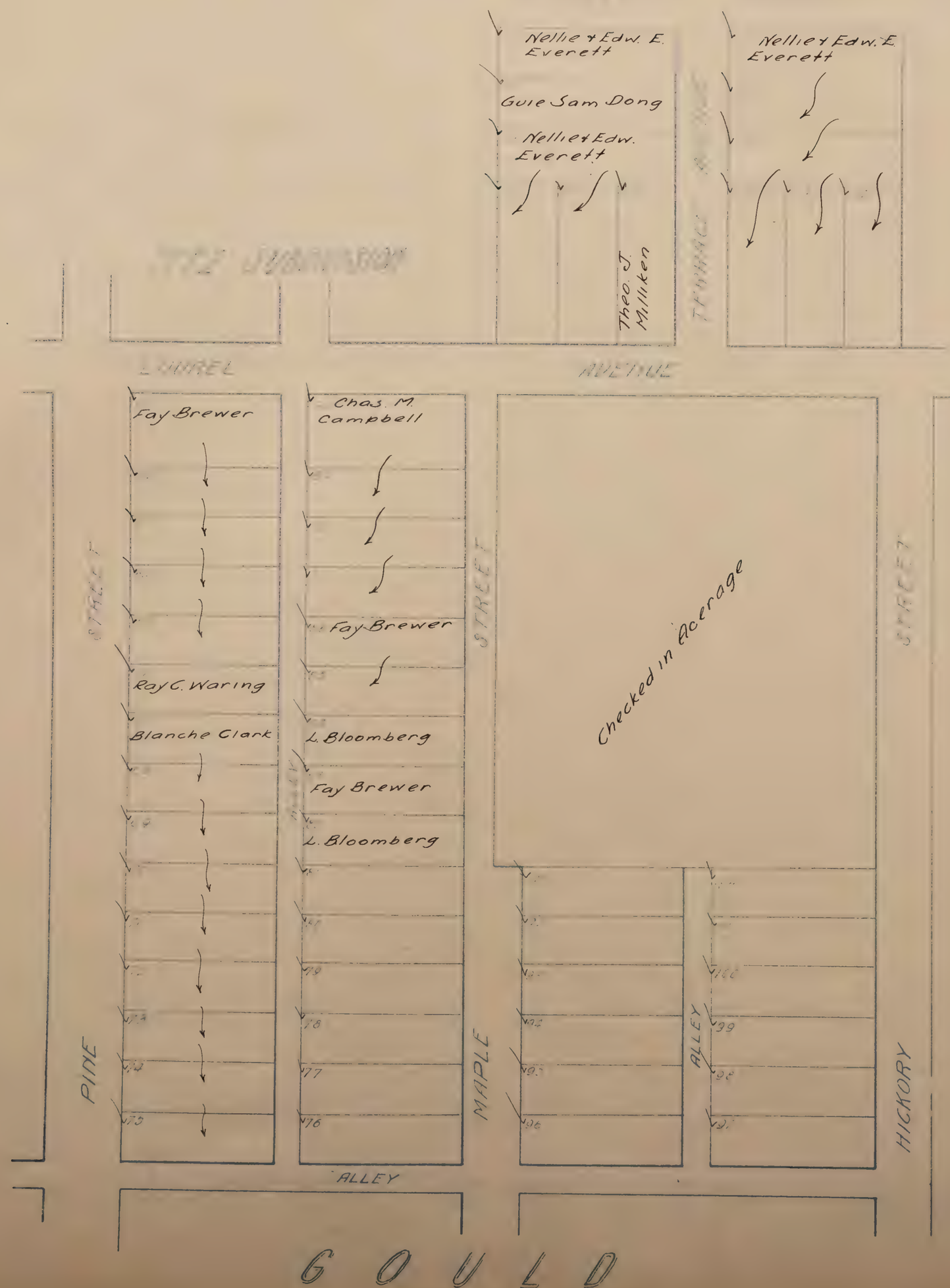

CAMELLIA PARK

LOCATED IN

Sec's 29 & 30 T.8N.R.5E.

Scale: 200'=1"

Blanks to T. Wah Hing. Pacific S.D.

All lots 1 Acre unless otherwise noted.



CARDWELL COLONY.

Scale, 10 chains-1 inch

Blanks to P.S. + B.F. Driver.

ORANGE VALE S. D.

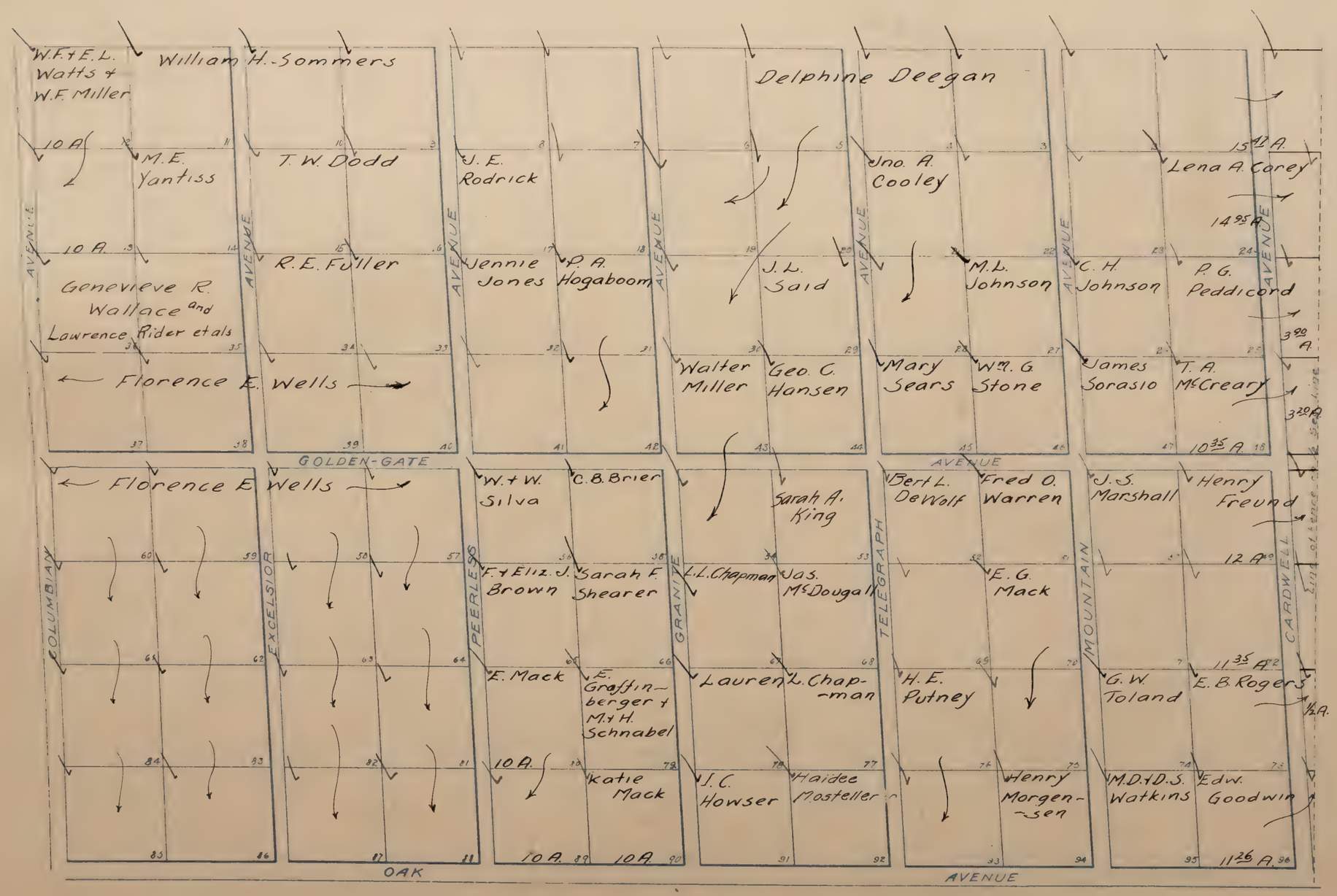

Cardwell

SHEET No. 1

FREMONT S.D.

Blanks to Hickman Inv. Co.

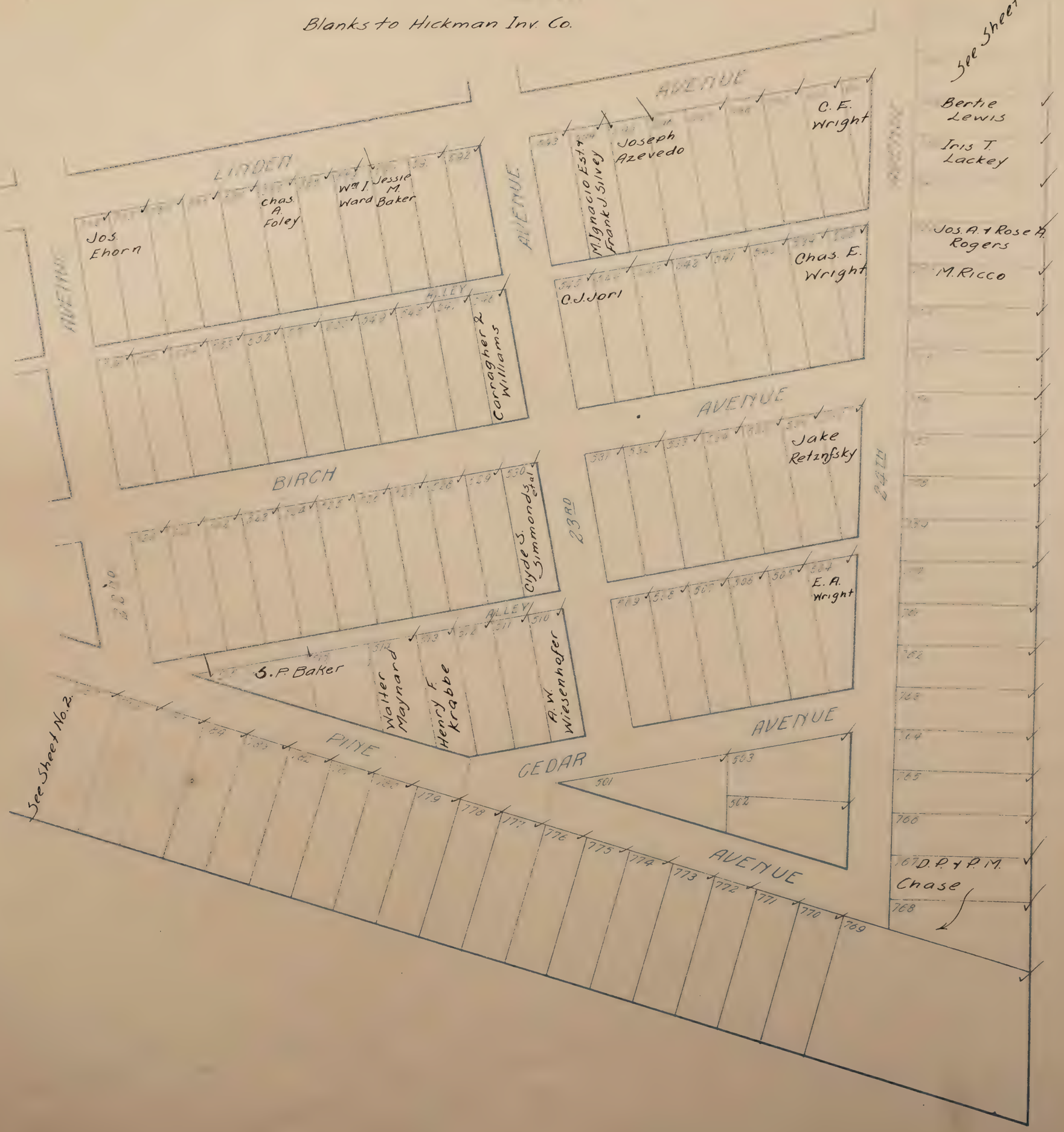

Carleton

SHEET No. 2

CARLETON

LOCATED IN THE

N. ½ of Sec. 34, T 6 N., R 5 E.

Blanks to Hickman Inv. Co.

FREMONT S.D.

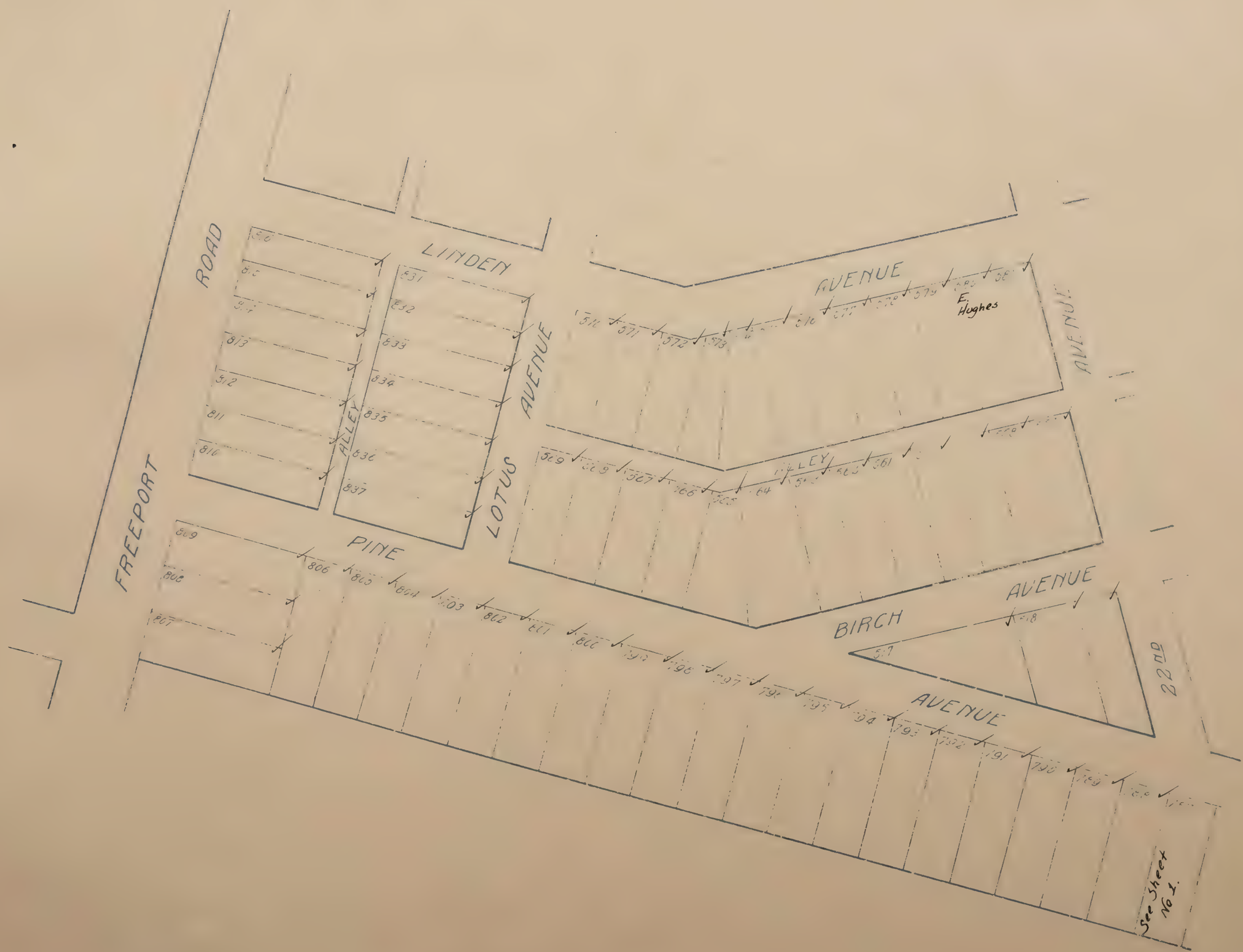

SHEET No. 3

CARLETON

LOCATED IN THE
N. ½ of Sec. 24, T. 8 N., R. 5 E.
Scale: 100' = 1"

FREMONT S.D.

Blanks to Hickman Inv. Co.

SHEET No. 4

CARLETON

LOCATED IN THE
N. ½ of Sec. 24, T. 8 N., R. 5 E.
Scale: 100' = 1"

FREMONT S.D.

Blanks to Hickman Inv. Co

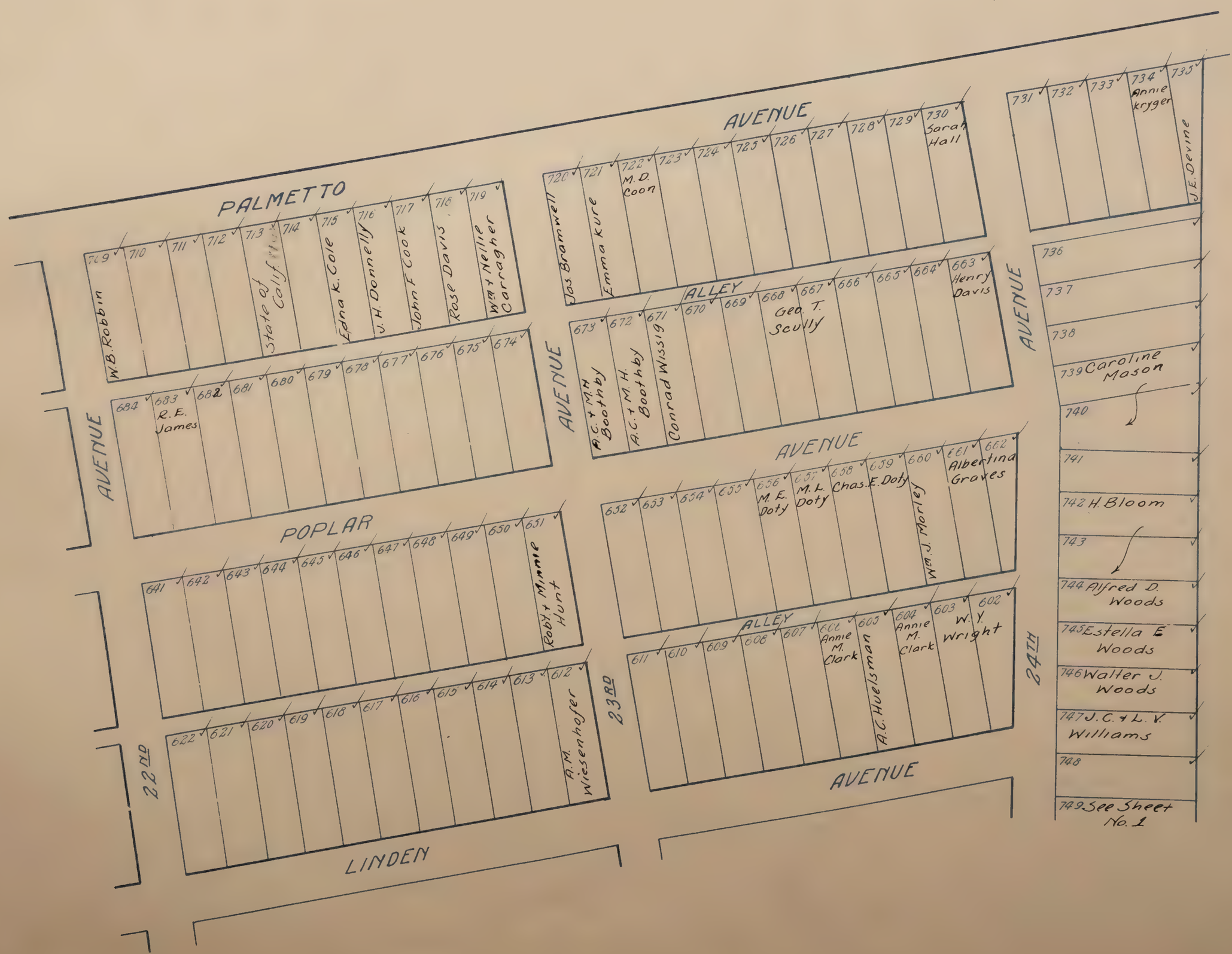

CARMICHAEL COLONY

LOCATED IN
San Juan Grant
Scale 600'-1"

CARMICHAEL S.D.

Carmichael

Blanks to John Rosenfields Sons
All lots 10 Acres unless otherwise noted

CARMICHAEL S.D.



CARMICHAEL COLONY

LOCATED IN

San Juan Grant

Scale: 600'=1"

Blanks to John Rosenfelds Co.

All lots 10 Acres unless otherwise noted.

CARMICHAEL S.D

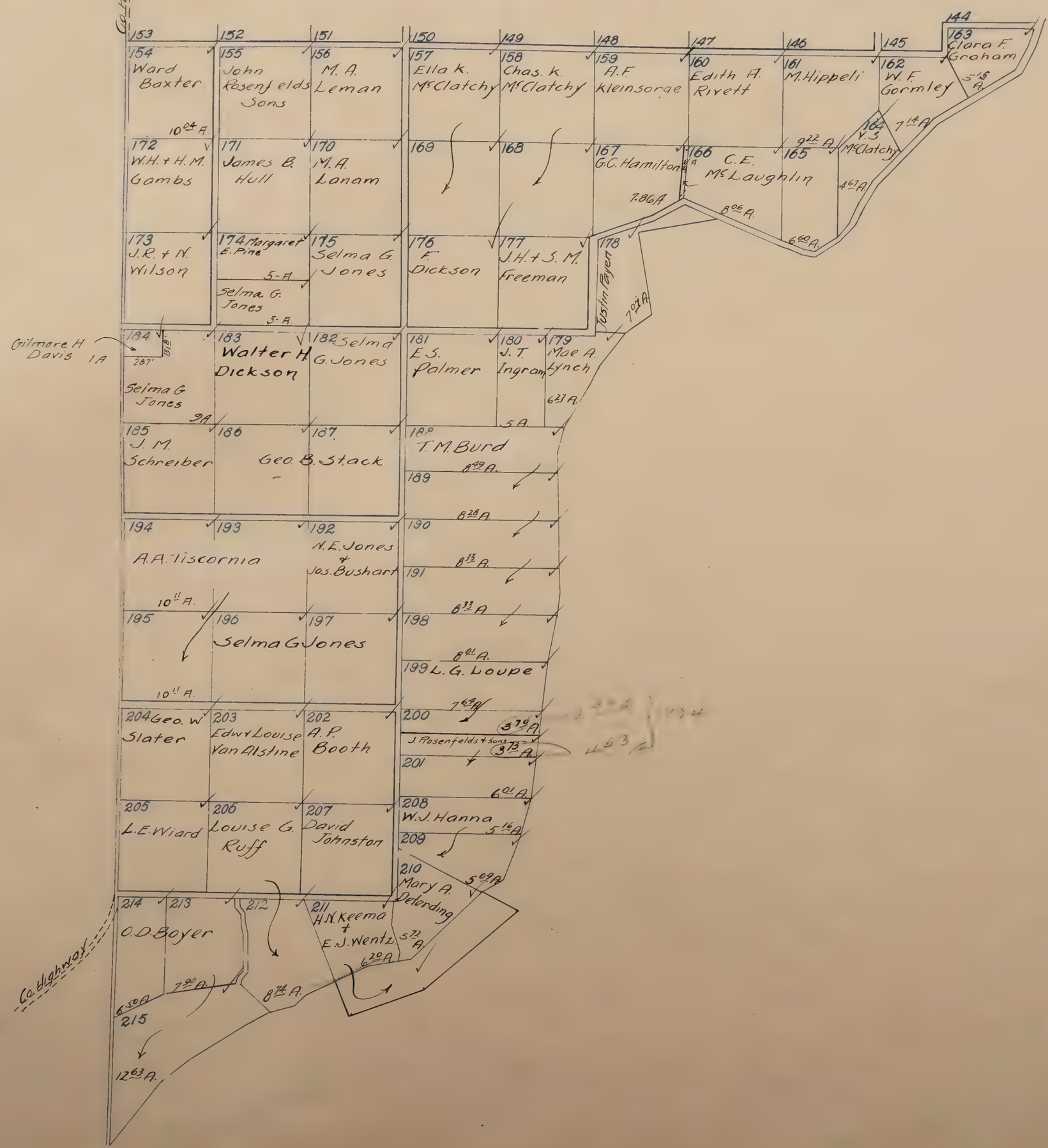

CARMICHAEL COLONY NO. 2

located in

Sec's 55 & 56 Rancho Del Paso

Scale: 1" = 600 feet

CARMICHALE S.D.

Blanks to Chandler W. Burgess
All lots 10 Acres unless otherwise noted.



CARMICHAEL COLONY NO. 2

located in

Sec's 55 & 56 Rancho D. Paso

Scale: 1" = 600 feet

Blanks to Chas. W. Burgess.

All lots 10 Acres unless otherwise noted.

CARMICHAEL S.D.

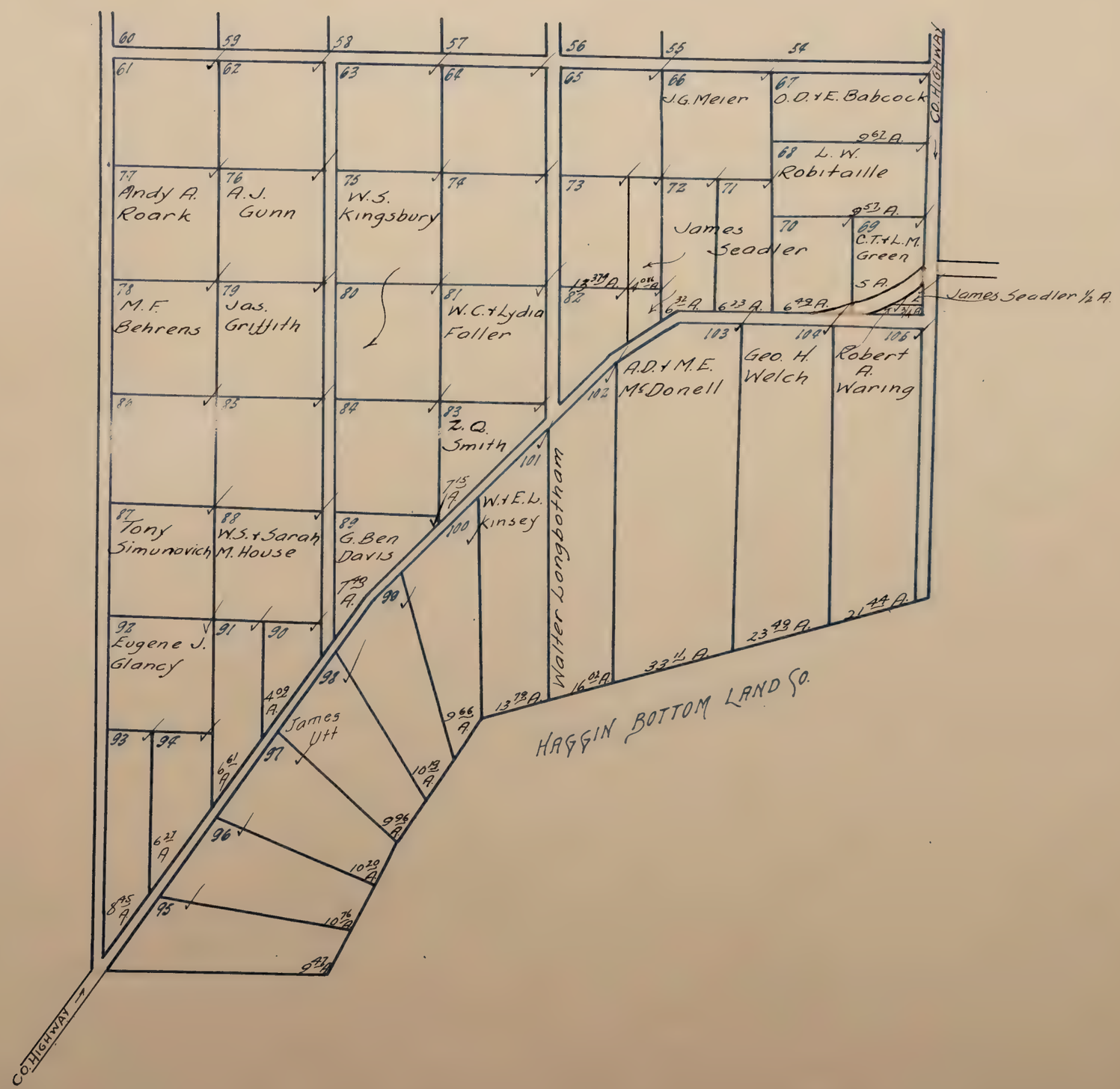

CEDARHURST

ON

H. L. GOETHE CO'S. SUBD. No. 91

LOCATED IN THE

N.W.¼ of Sec. 23, T8N. R5E

Scale 3 Chs. = 1"

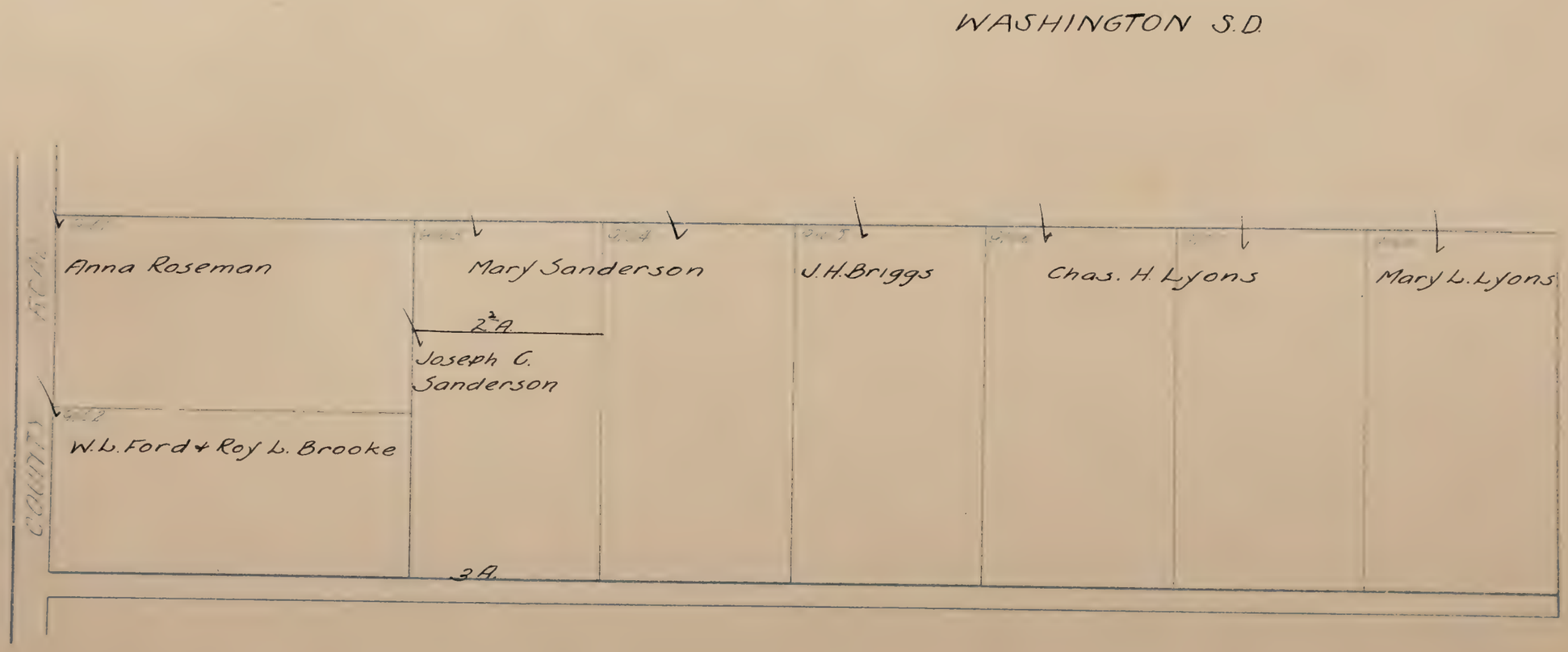

Cedarhurst

C.C.T. No. 1

CENTRAL CALIFORNIA TRACTION COLONY NO. 1.

LOCATED IN

Sections 17, 19, 20, T. 5 N. R. 7 E.

Scale: 600 ft. = 1 inch.

BROWN S.D.

Blanks to Herald Realty Co.

All lots 10 Acres unless otherwise noted.



CENTRAL CALIFORNIA TRACTION COLONY NO. 1. ✓

LOCATED IN

Sections 17, 19, 20, T. 5 N. R. 7 E.

Scale: 600 ft. = 1 inch.

Blanks to Herald Realty Co.

All lots 10 Acres unless otherwise noted.

[redacted] S.D.

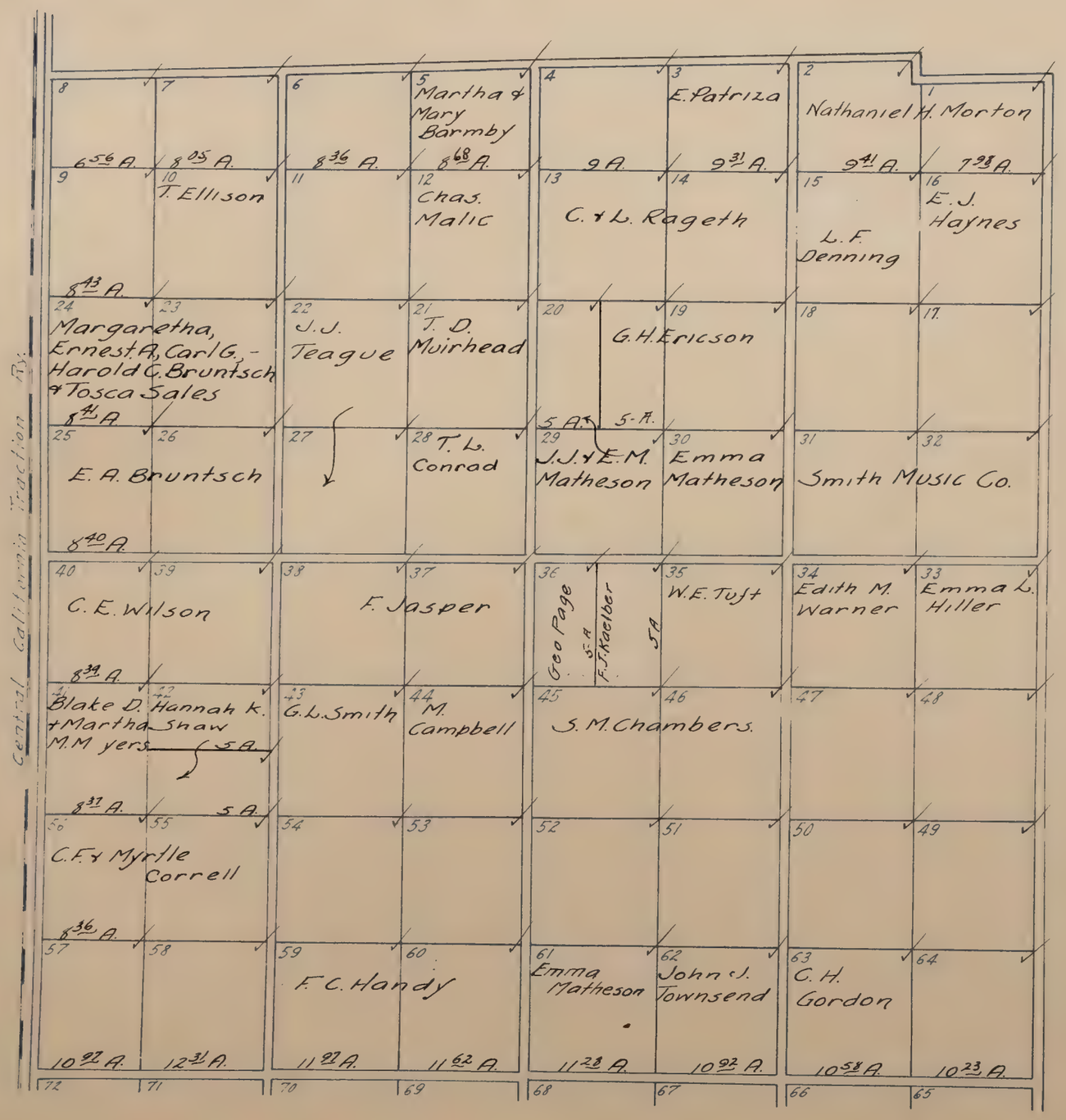

CENTRAL CALIFORNIA TRACTION COLONY NO. 1

LOCATED IN
Sections 17, 18, 20, T 5 S, R 7 E
Scale 600 ft = 1 inch

Blanks to Herald Realty Co.
All lots 10 Acres unless otherwise noted.

BROWN S.D.

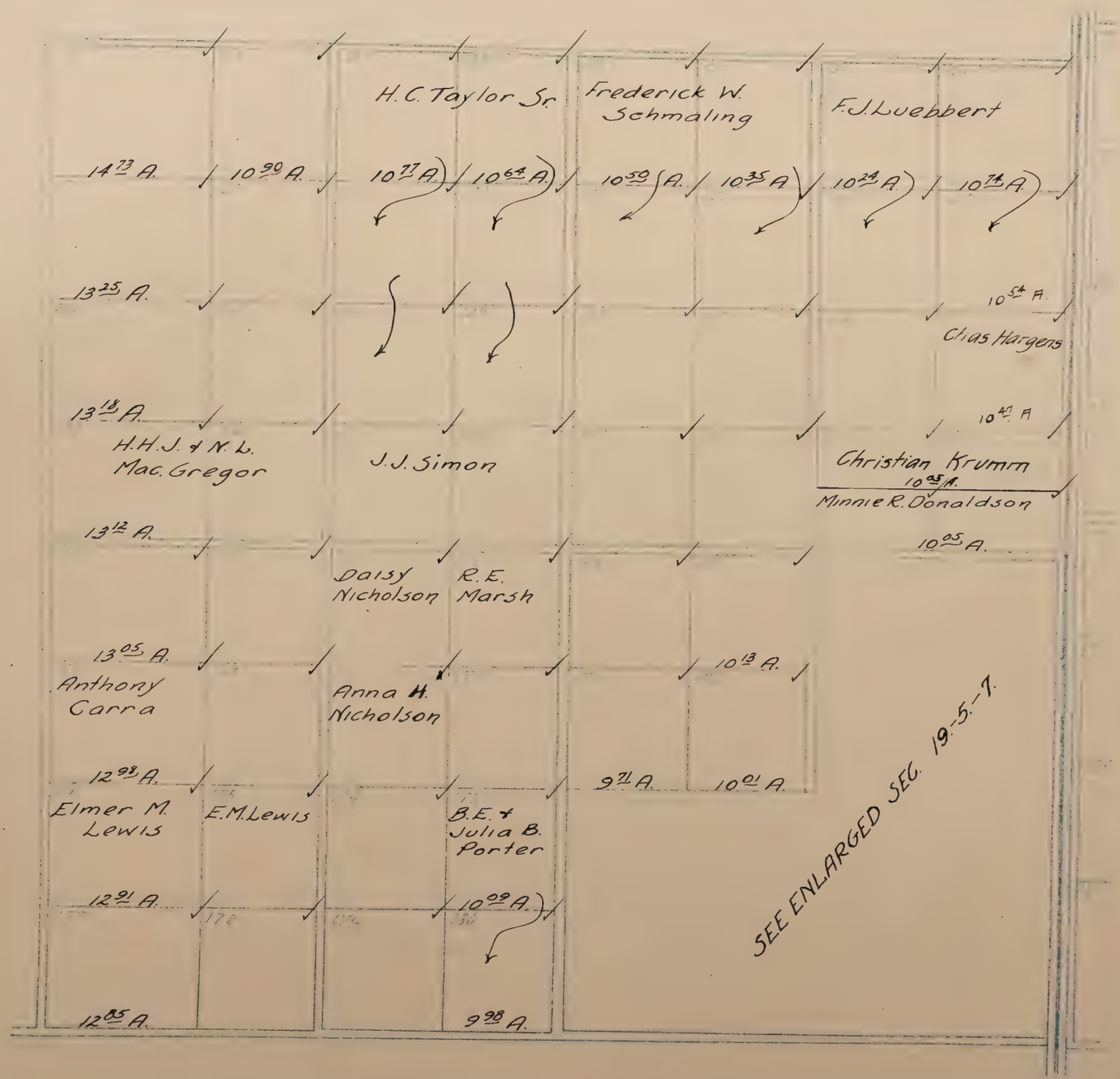

CENTRAL CALIFORNIA TRACTION COLONY NO 2.

LOCATED IN

Sections 5, 8, & 9 T. 5 N. R. 7 E.

Scale: 600 ft. = 1 inch.

Blanks to R. E. Wallace

All lots 10 Acres unless otherwise noted.

5 Herald
~~ALABAMA~~ S. D.

C.C.T. No. 2

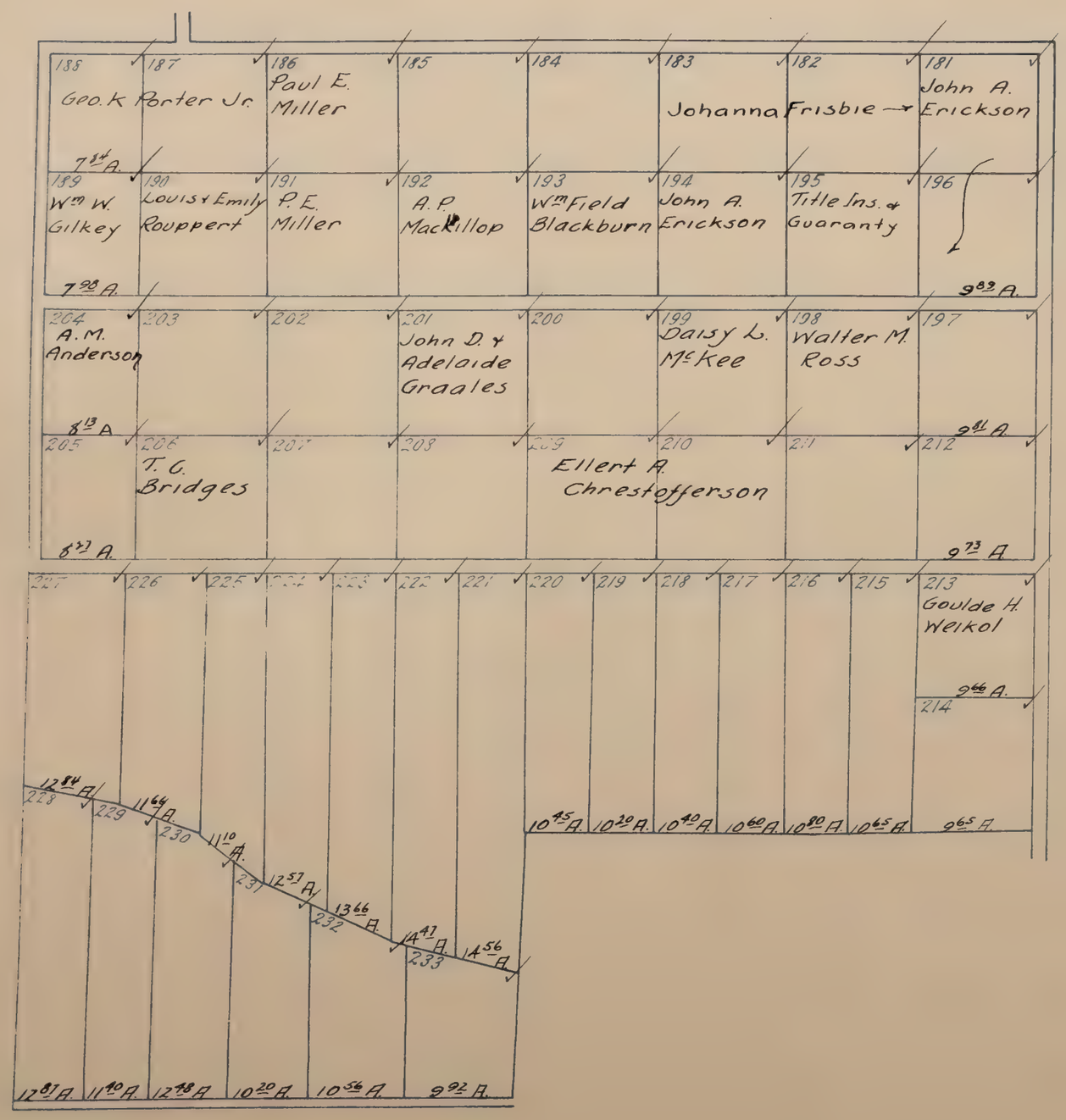

CENTRAL CALIFORNIA TRACTION COLONY NO. 2 ✓

LOCATED IN

Sections 5, 8, & 9 T. 5 N. R. 7 E.

Scale 600 ft. = 1 inch.

5 Herald
ALABAMA S.D.

Blanks to R.E. Wallace
All lots 10 Acres unless otherwise noted.

CENTRAL CALIFORNIA TRACTION COLONY NO. 3.

LOCATED IN

Section 7. T. 5 N. R. 7 E.

Scale: 300 ft. = 1 inch.

Blanks to San Juan Invest. Co.

5 Herald
ALABAMA S.D.

C.C.T. No. 3

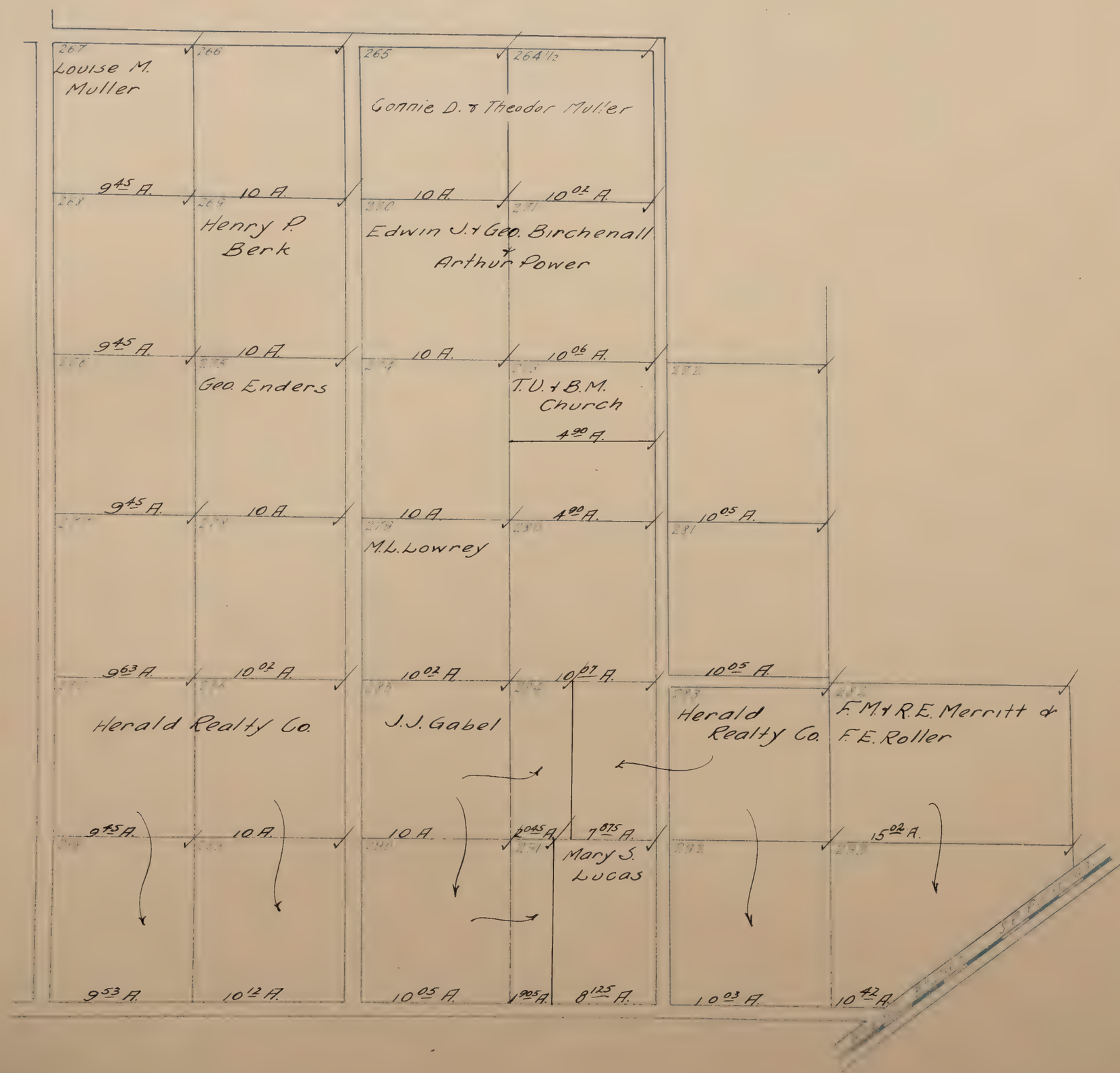

CENTRAL CALIFORNIA TRACTION COLONY NO. 4.

LOCATED IN

Sections 16, 22, T.5 N. R.7 E:

Scale: 400 ft. = 1 inch

Blanks to San Juan Invest. Co. & Geo. A. Starkweather.

5 Herald

~~ALABAMA~~ S.D.

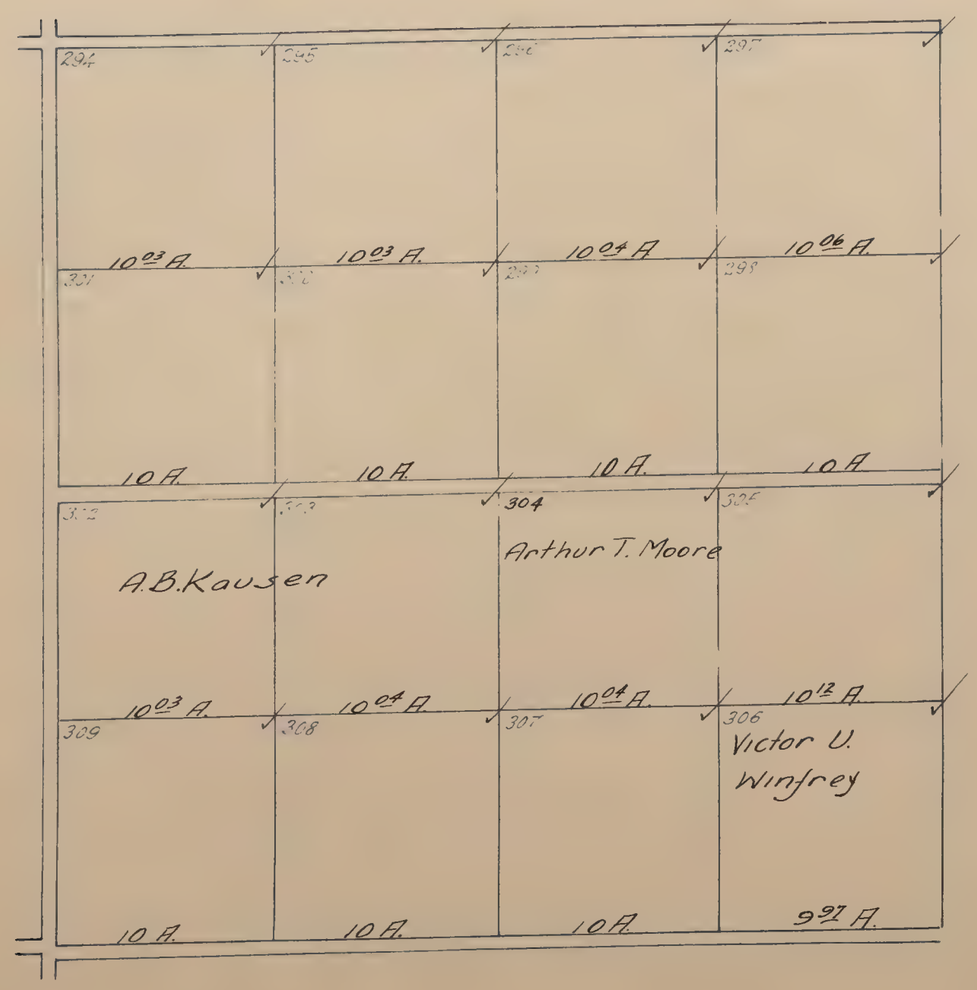

C.C.T. No. 4

CENTRAL CALIFORNIA TRACTION COLONY NO. 4.

LOCATED IN

Sections 16, 22, T.5 N R.7 E.

Scale: 400 ft. = 1 inch.

Blanks to San Juan Invest. Co. **BROWN S.D.**



CENTRAL CALIF. TRACTION UNIT NO. 5

LOCATED IN

Sec's. 1 & 2 T.6N.R.6E. & 6-7 T.6N.R.7E.

Scale: 1in. = 600 feet.

Blanks to Herald Realty Co.

DILLARD S.D.

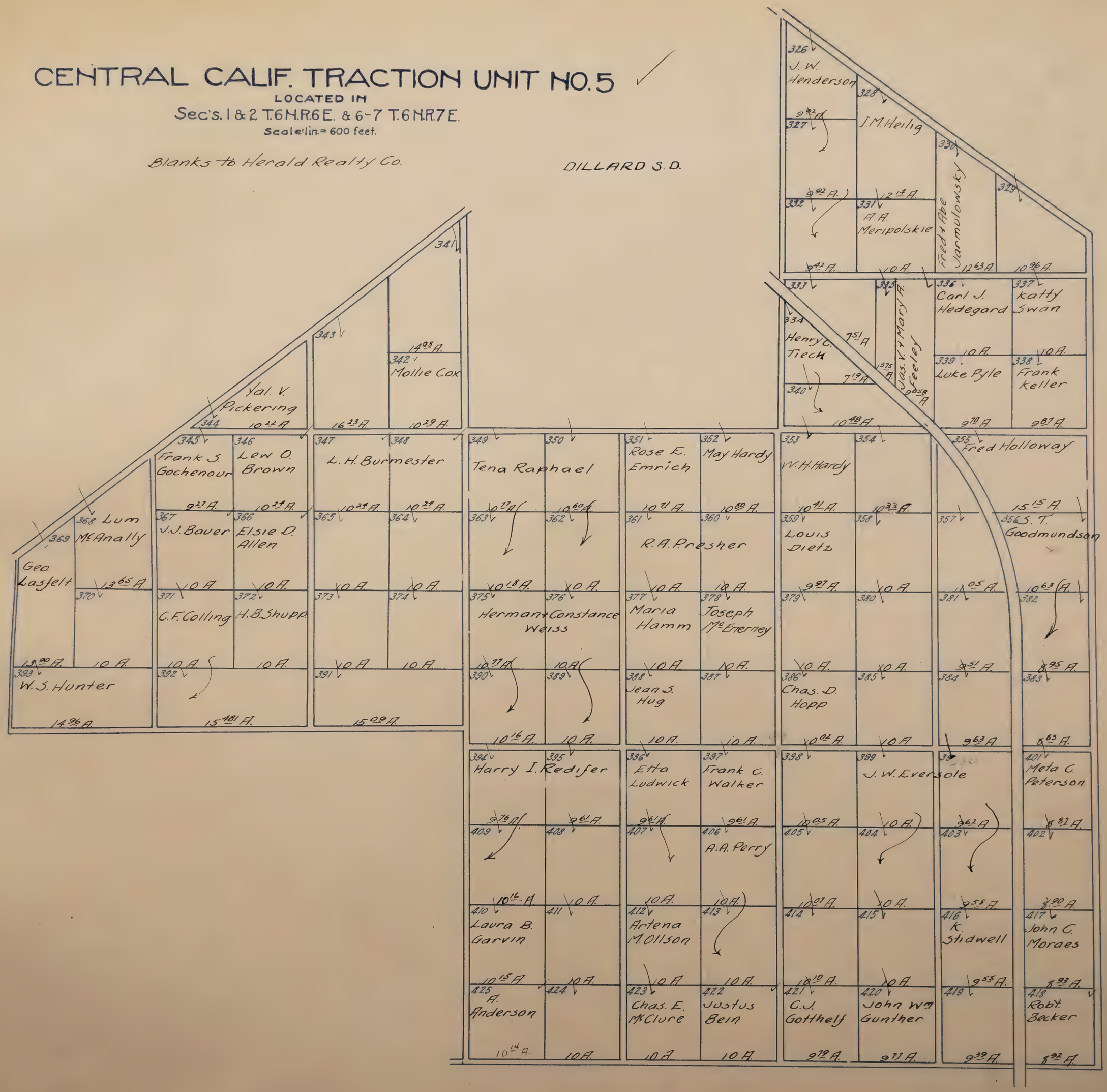

C.C.T. No. 5

C.C.T.No.6
DAVIS S.D.
DILLARD S.D.
SEE WILTON SUB.
R. L. Sherman
R. L. P. Bigelow
Alden Anderson
H. Fraser & J. M. Copp
John H. & Mete Potthoff
Grace A. Curran & Martha Z. Yant
Frank Mullan
Alden Anderson
W. R. Patton
F. M. Guilinger
C. E. Schnitts-pan
M. Roby
L. A. Morrow
Cosumnes Co.
T. F. O'Grady
Cosumnes Co.
W. B. Thomas
M. E. & P. J. B. Davis Jr.
Jno. L. Cox
Alden Anderson
J. & C. Johnson
J. E. McInerney & H. Shalef
Parker M. Lewis
Joseph Tresch
Eleanor Investment Co.
Dillard School Dist.
Wm H. Gay
A. D. Thomas
J. J. Nix
W. L. Bridewell
Chas. H. Townsend
Eleanor Investment Co.
F. Ladd
E. E. Johnson
Hammond Lumber Co.
Alden Anderson
Bert DeHaven
Elmer Arnall
Ernest Mangini
Ancil Hoffman
Jas. Stroner
C. N. Hawley
J. H. Schrieve
Julia C. Lucand
Annie E. Lawson
J. J. Nix
J. J. Nix
F. X. Burch
Alden Anderson
J. O. Harper
Jno. Scriever
Eugene K. Miller
W. Friesendorf

C.C.T. UNIT NO. 7

located in
Hartnell Grant.
Scale 1" = 600 ft.

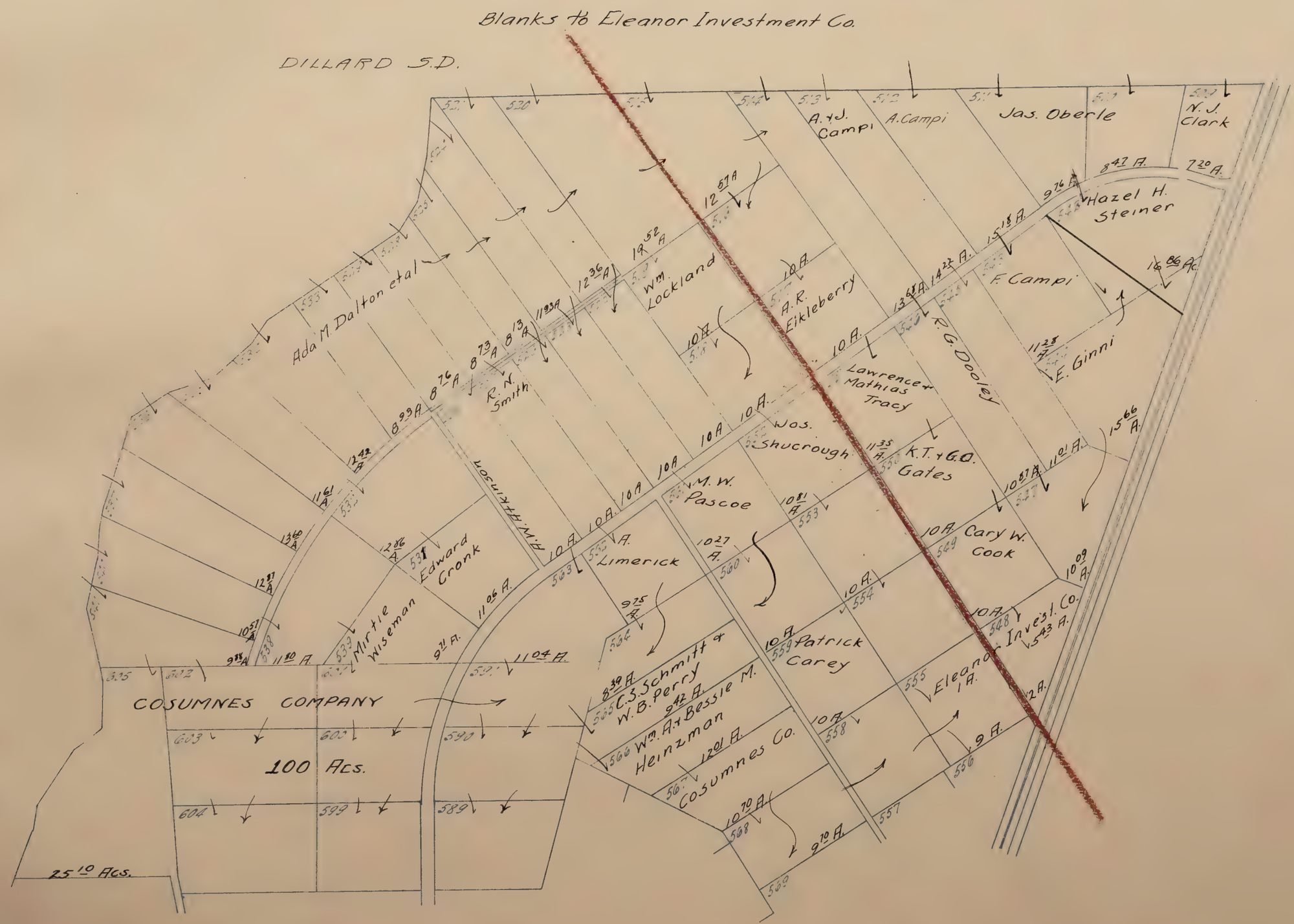

C.C.T. No. 7

C.C.T UNIT NO.7

located in
Hartnell Grant
Scale 1" = 600 ft.

DILLARD S.D.

Blanks to Cosumnes Co.

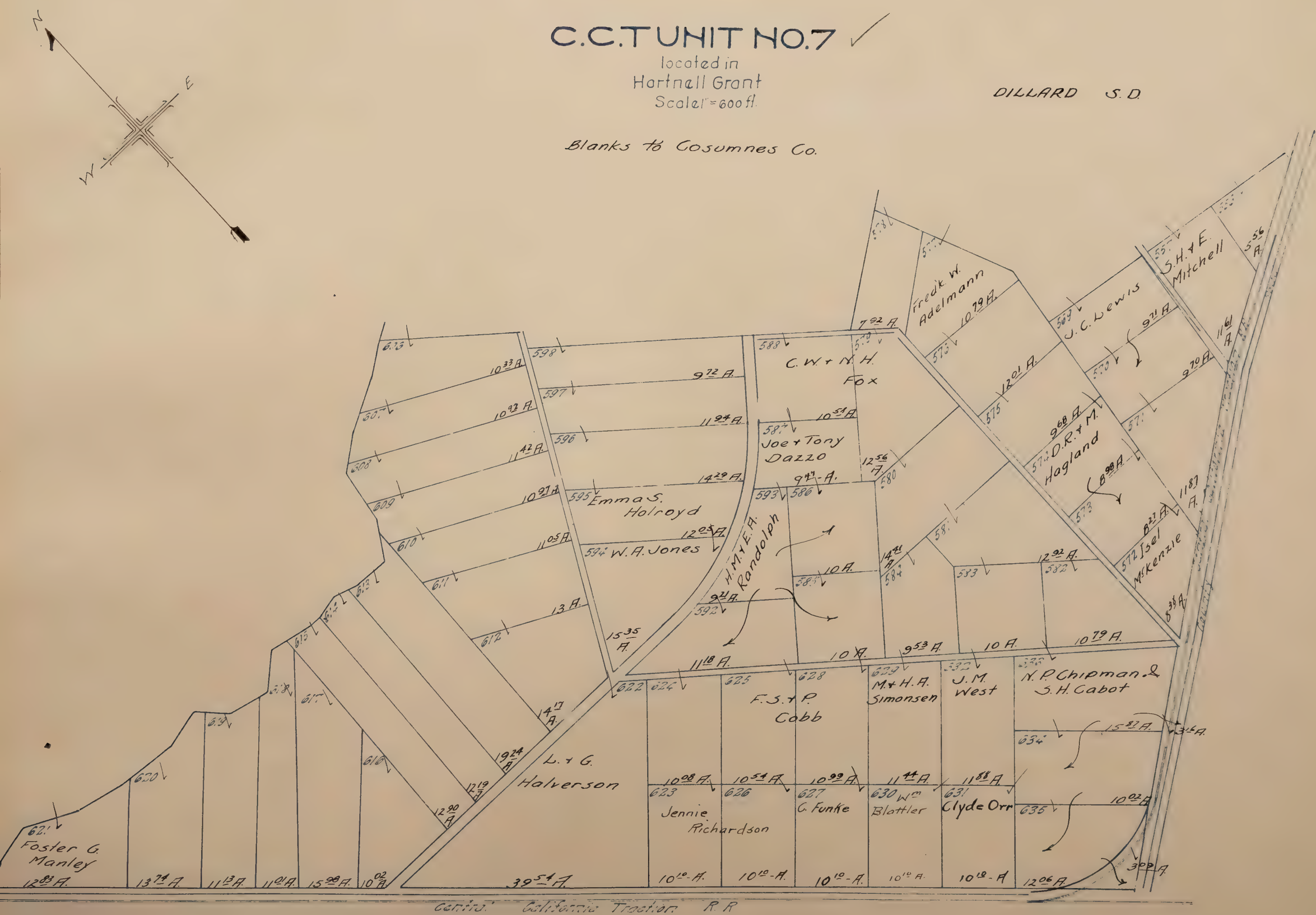

C.C.T. UNIT NO. 8

located in
lot 9 Hartnell Grant
Scale 1"=600 ft

Lee S.D.

Blanks to Eleanor Investment Co.



C.C.T. No. 8

C.C.T. UNIT NO. 8

Located in
Lot 9 Hartnell Grant
Scale 1" = 600 ft

Blanks to Eleanor Investmento. Co.

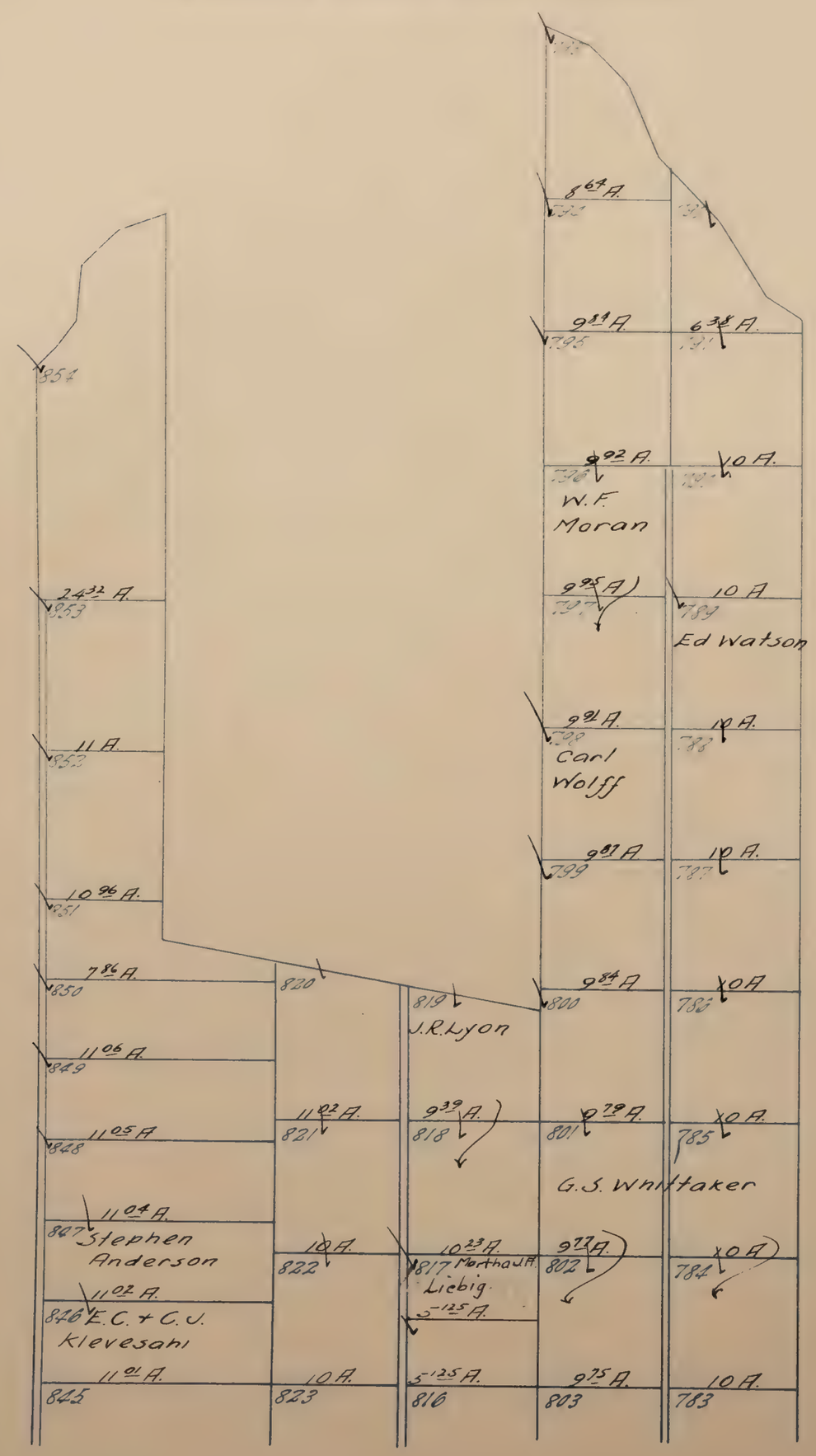

C.C.T. UNIT NO. 9 ✓

located in
Section 28, T.7N.R6E.
Scale 1" = 200 ft



C.C.T. No. 9

C.C.T. UNIT. NO. 10.

located in
Section 22 T 7 N. R 6 E.
Scale 1" = 300 ft

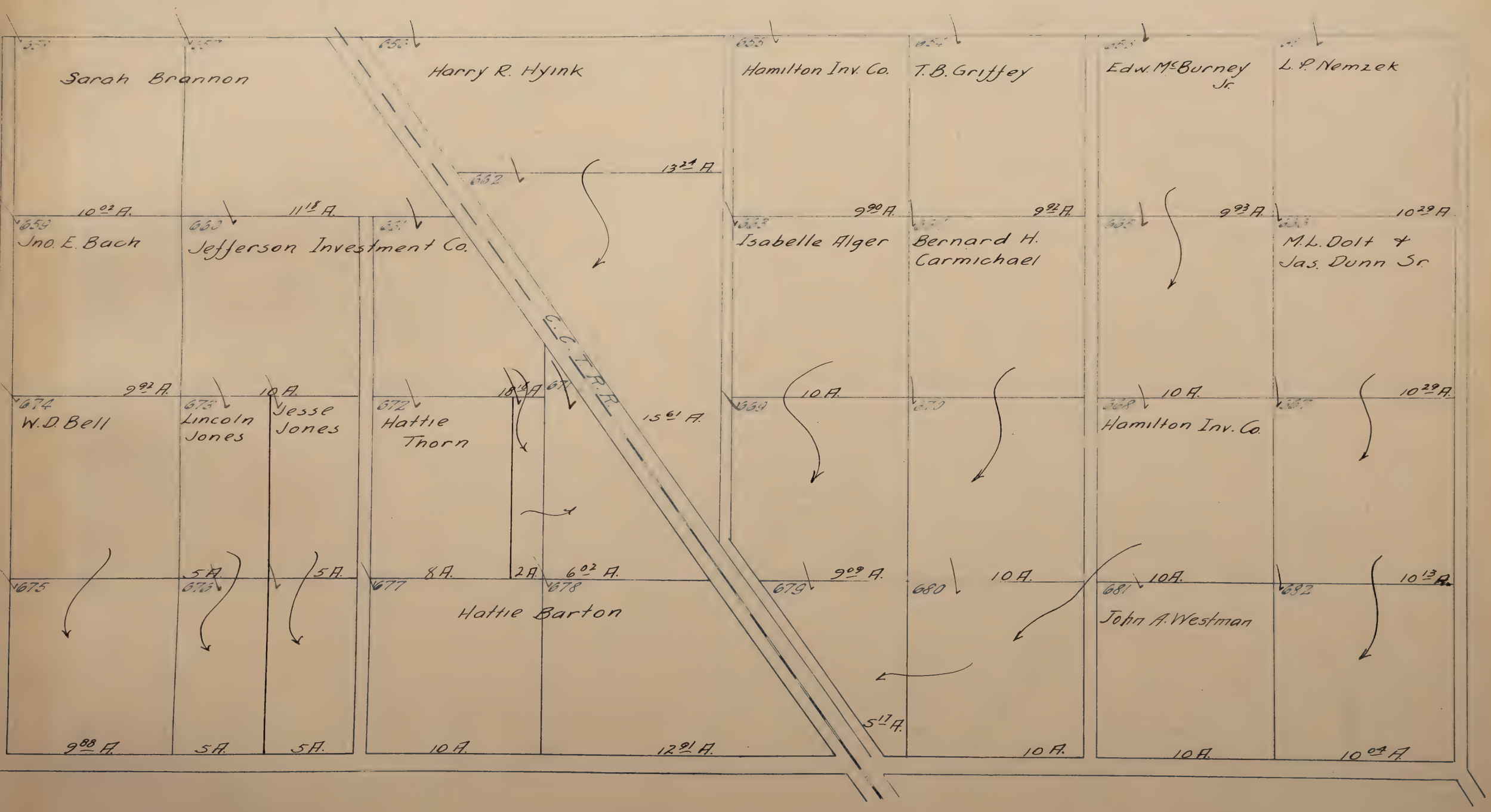

C.C.T. UNIT. NO. 11

located in
N.E 1/4 Sec. 20 T 7 N. R 6 E.
Scale 1" = 200 ft

Blanks to Sheldon Townsite + Realty Co.

Reese S.D.



C.C.T. No. 11

C.C.T. UNIT NO. 12

located in
Section 10, T.7N.R.6E.
Scale: 1" = 200 ft.

Excelsior S.D.

Blanks to Sheldon Townsite + Realty Co.

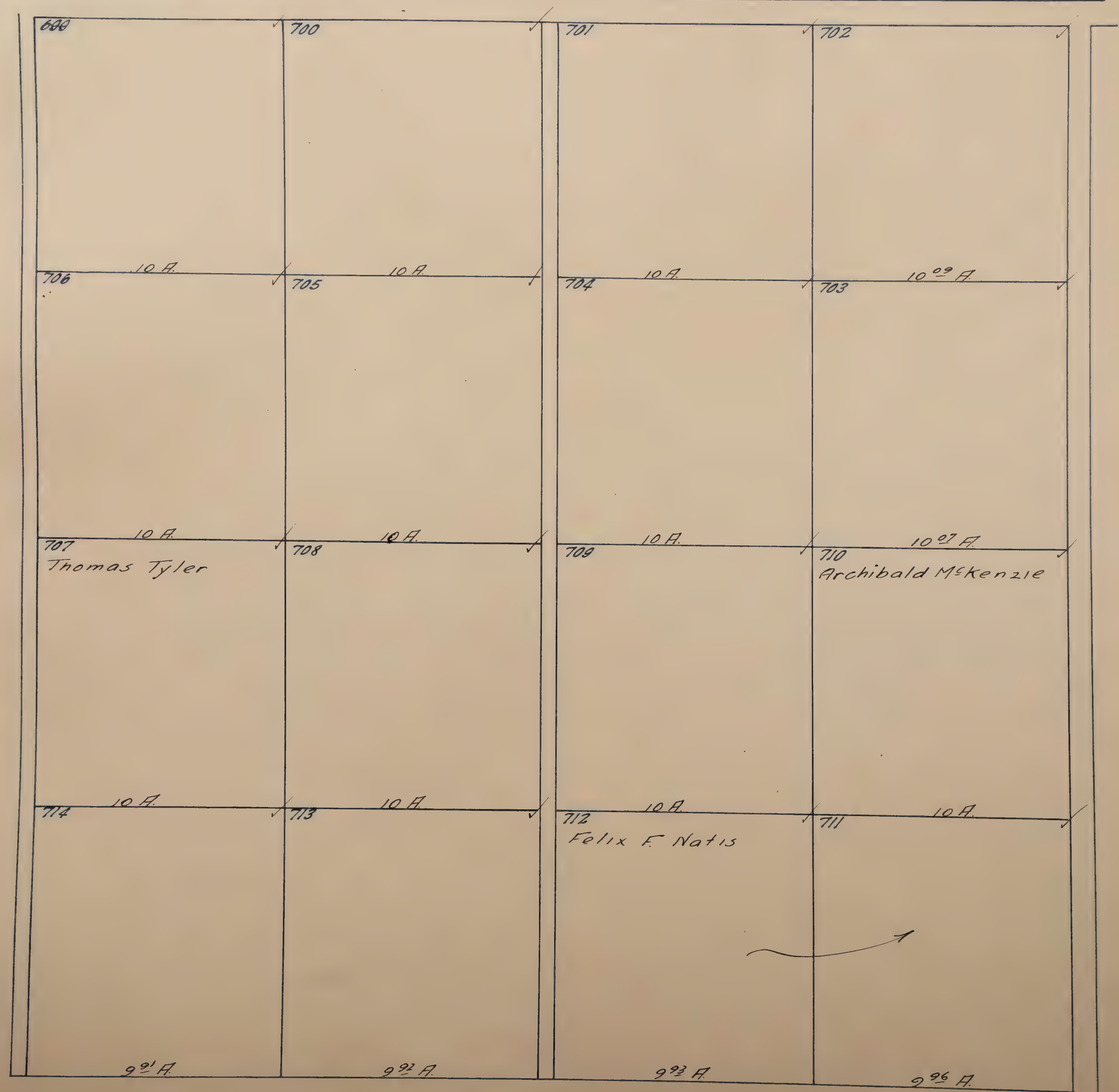

C.C.T. No. 12

C.C.T. UNIT NO. 13

located in
Lower 1/2 of Lot 1 and Upper 1/2 Lot 2
Lower Taylor portion Omnochumnes Grant.
Scale: 1" = 400 ft.

PLEASANT GROVE S.D.

Blanks to Sheldon Townsite Realty Co.

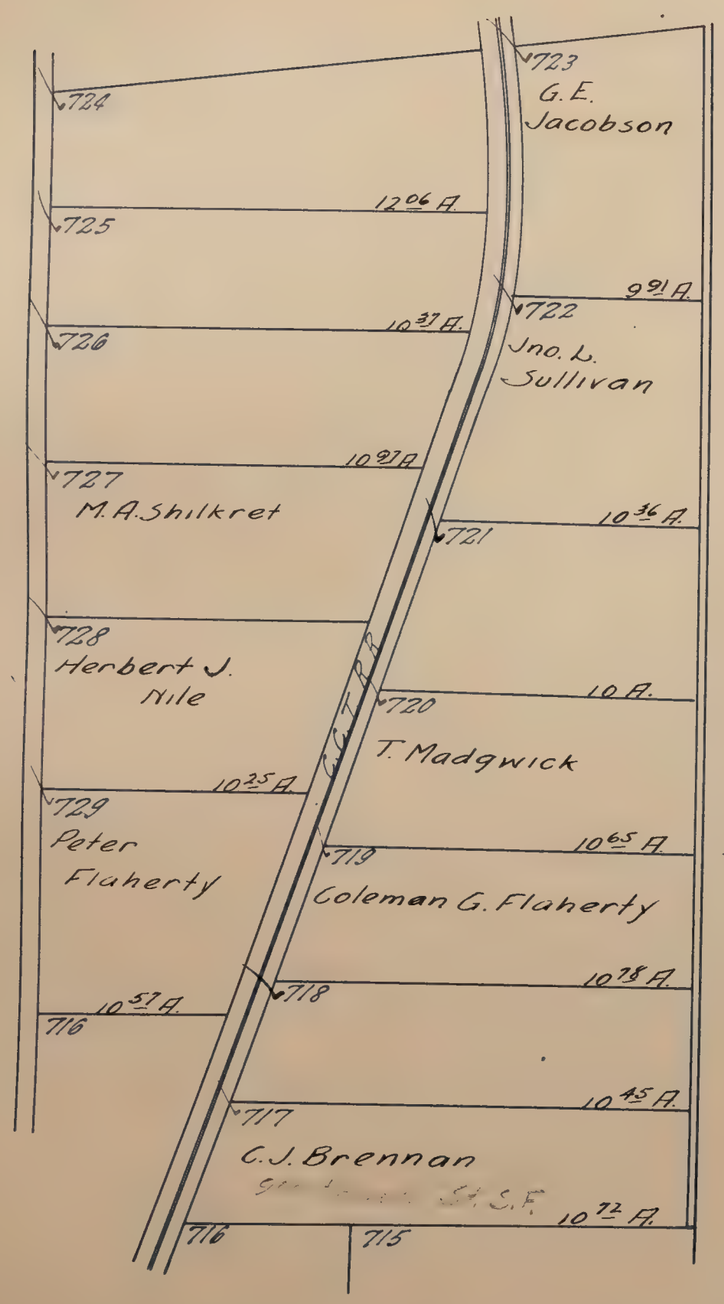



CEN. CAL. TRAC. UNIT NO. 14

located in
Hartnell Grant
Scale: 1" = 600'

Lee S.D.

Blanks to Eleanor Investment Co.
All lots 10 Acs. unless otherwise noted.

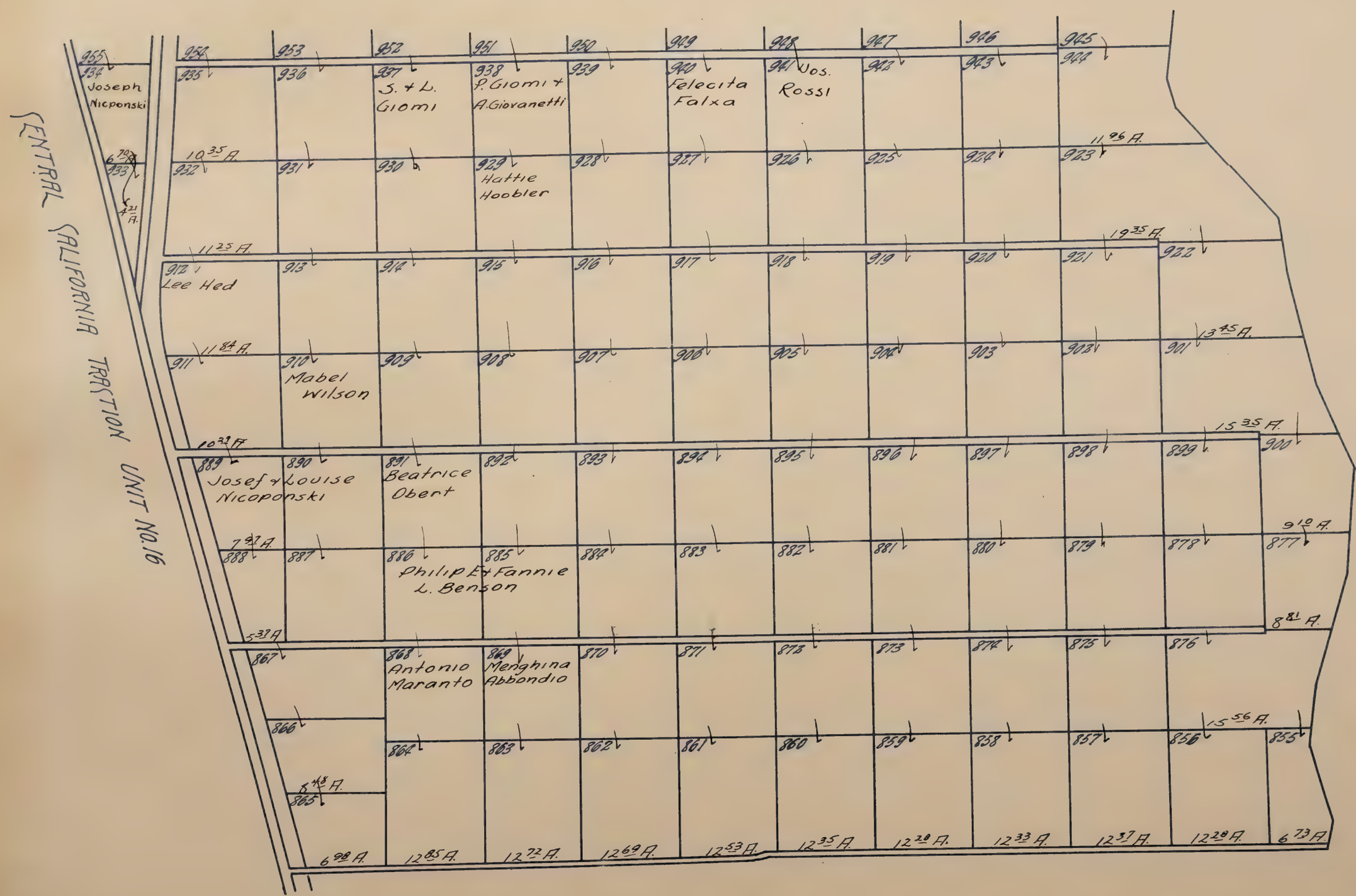

C.C.T. No. 14

CEN. CAL. TRAC UNIT NO. 14

located in
Hartnell Grant
Scale: 1" = 600'

Blanks to Eleanor Investment Co.
All lots 10 Acs. unless otherwise noted.

Lee S.D.



C.C.T UNIT NO.15

being
W½ Sec. 32 T.6 N. R 7 E.
Scale: 1" = 300 ft.

Blanks to Inland Realty Co.
All lots 10 Acs. unless otherwise noted.

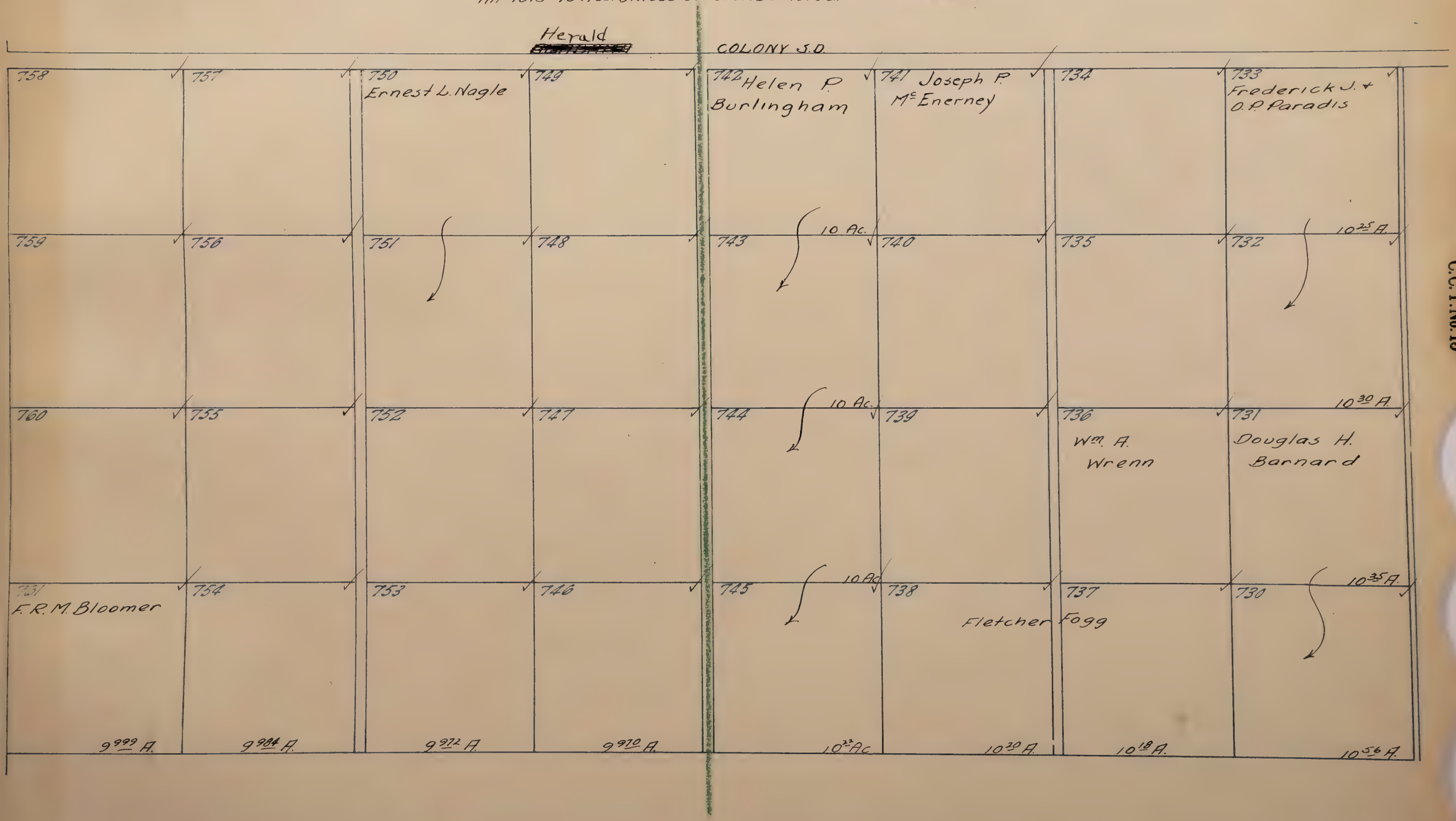

C.C.T. No. 15

CEN. CAL. TRAC. UNIT NO. 16

located in

Hartnell Grant & Sec. 24 T.7N.R.7E.

Scale: 1"=800ft.

Lee S.D.

Blanks to Eleanor Investment Co.

All lots 10 Acs. unless otherwise noted.

C.C.T. No. 16

CEN. CAL. TRAC. UNIT NO.16

located in
Hartnell Grant & Sec 24 T.7N. R7E
Scale: 1"=800'

Blanks to Eleanor Investment Co.

Lee S.D.

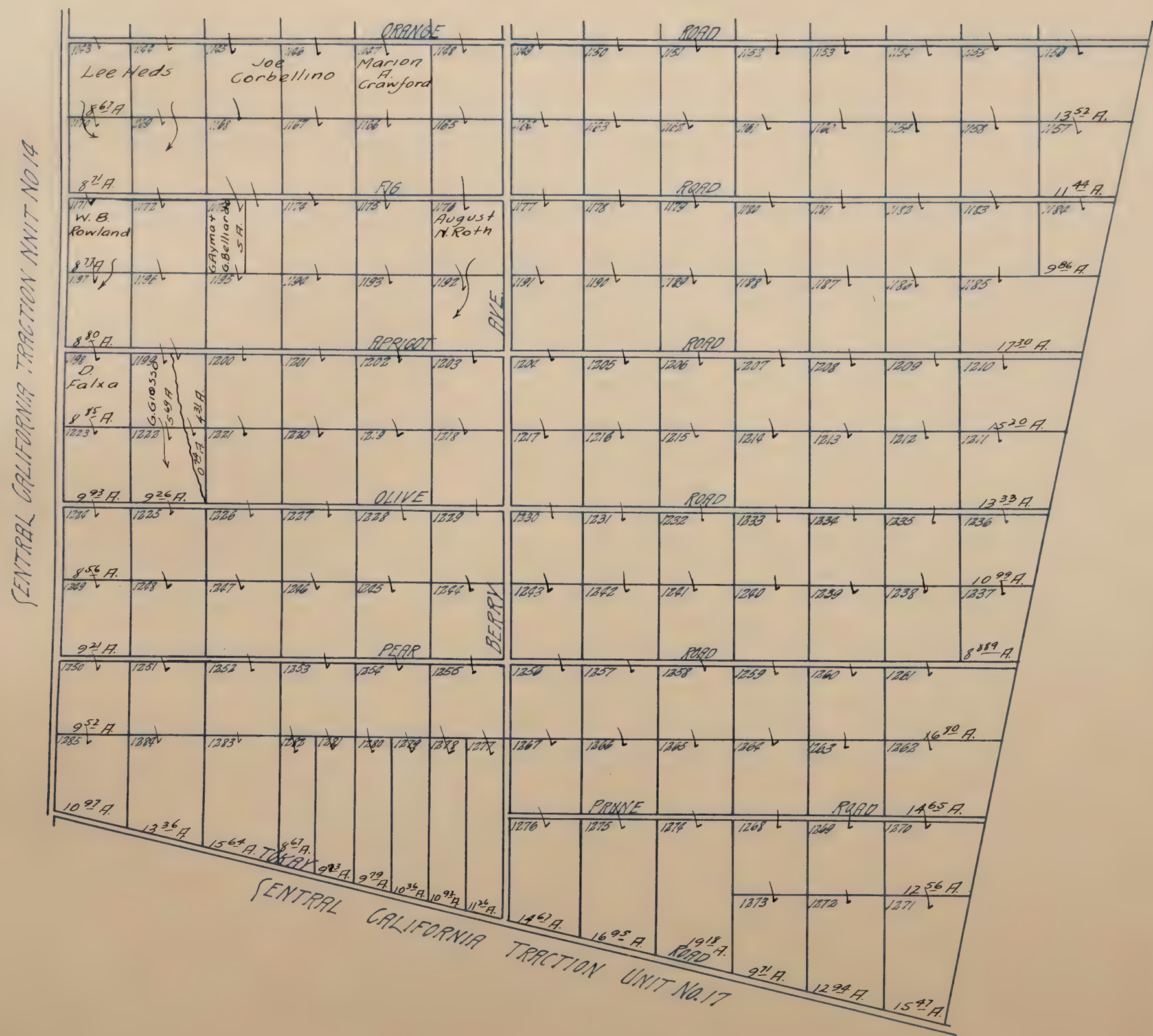

CHAFFINS ADDITION TO ELVERTA

LOCATED IN

Section 21. T.10N. R5E.

Sacramento County California

Scale 1" = 300.



Chaffins Ad.

CHAMBERLAIN ACRES

Located in
THE N½ of the NW¼ of Sec. 25, and the N.E.¼ of
Sec. 18, of RANCHO DEL PASO
Scale: 1 in = 300 ft.

Robla S.D.

All blanks to Walter Chamberlain.

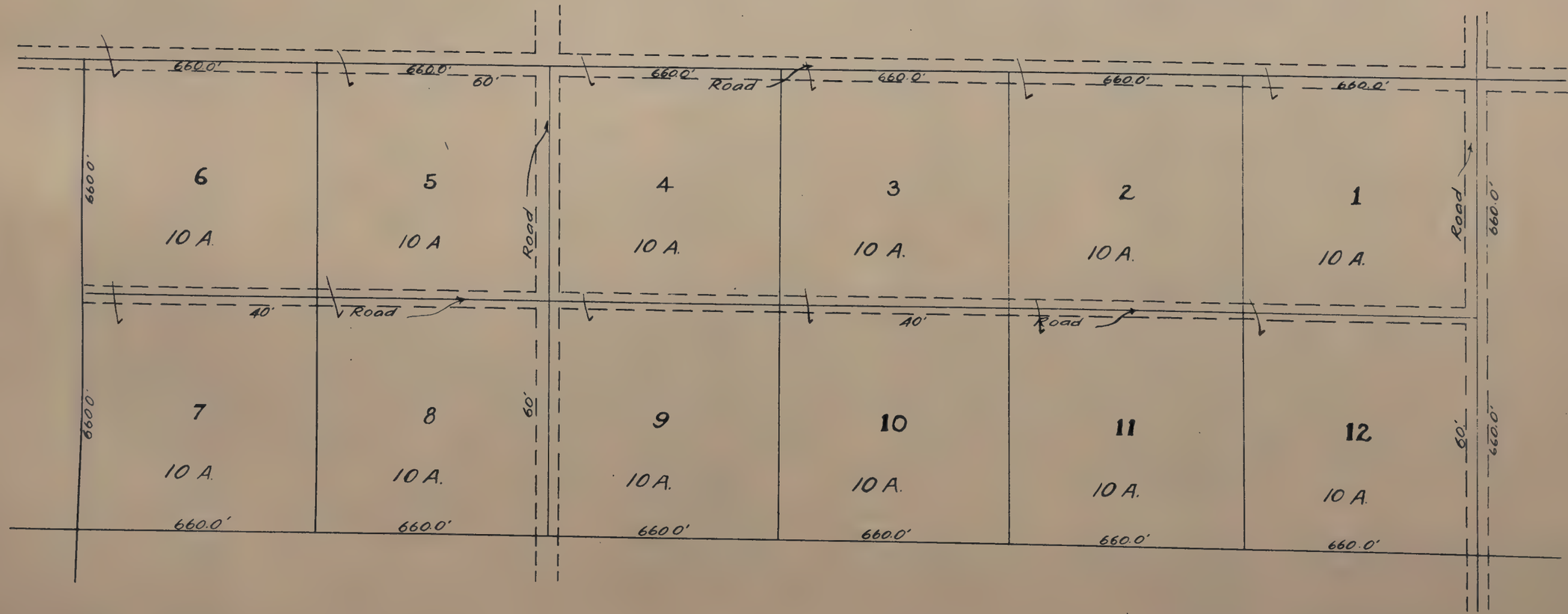

Chamberlain

CHERRY HILL

LOCATED IN

N.E. 1/4 of N.W. 1/4 of Sec. 19 T.8N., R.5E.

Scale: 40'=1"

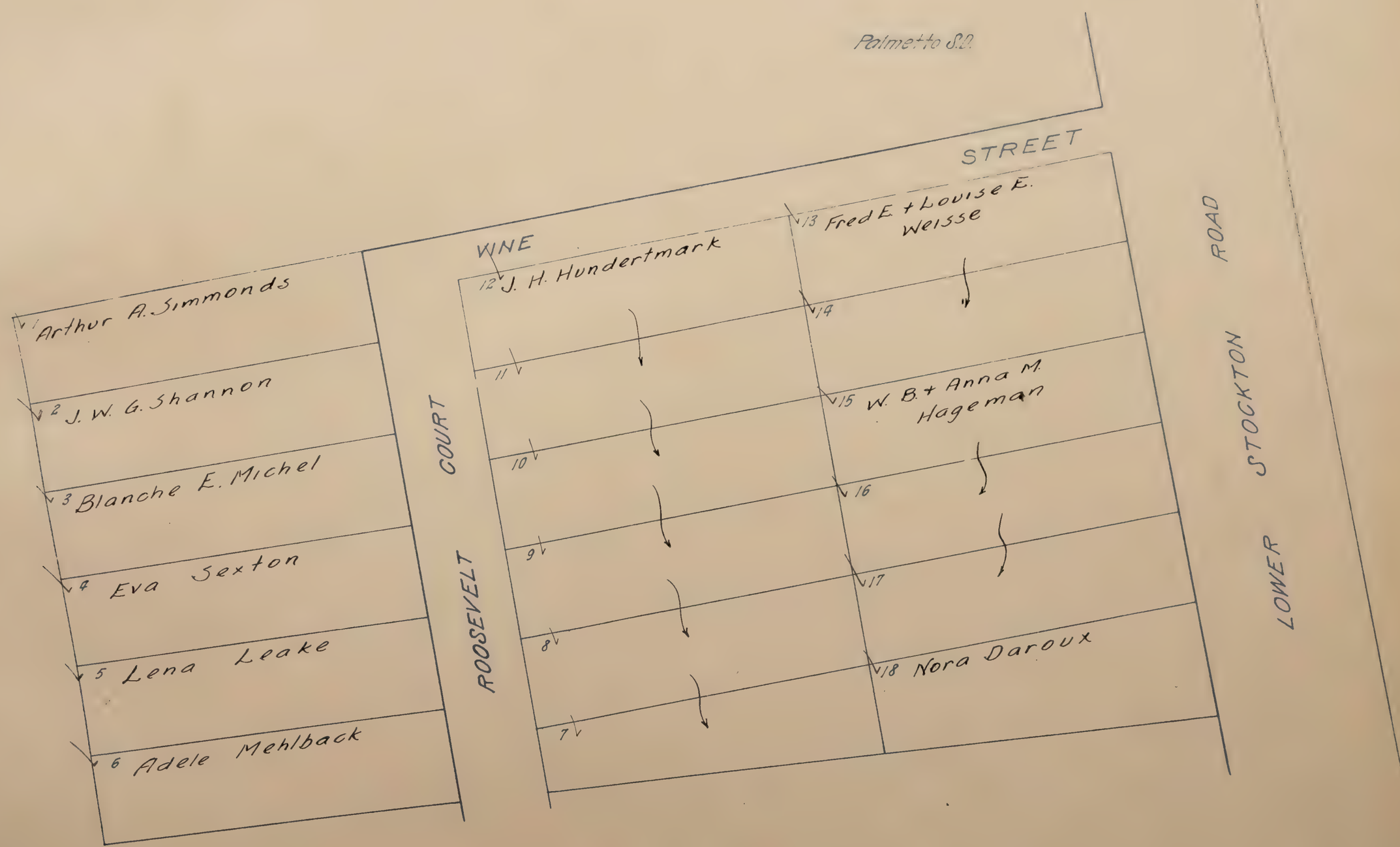

Cherry Hill

Citrus Hgts.

CITRUS HEIGHTS ✓

LOCATED IN

Sec's 2 & 35 T.9 & 10 N. R6E

Scale 600'=1"

SYLVAN S.D.

All lots 10 Acs. unless otherwise noted.

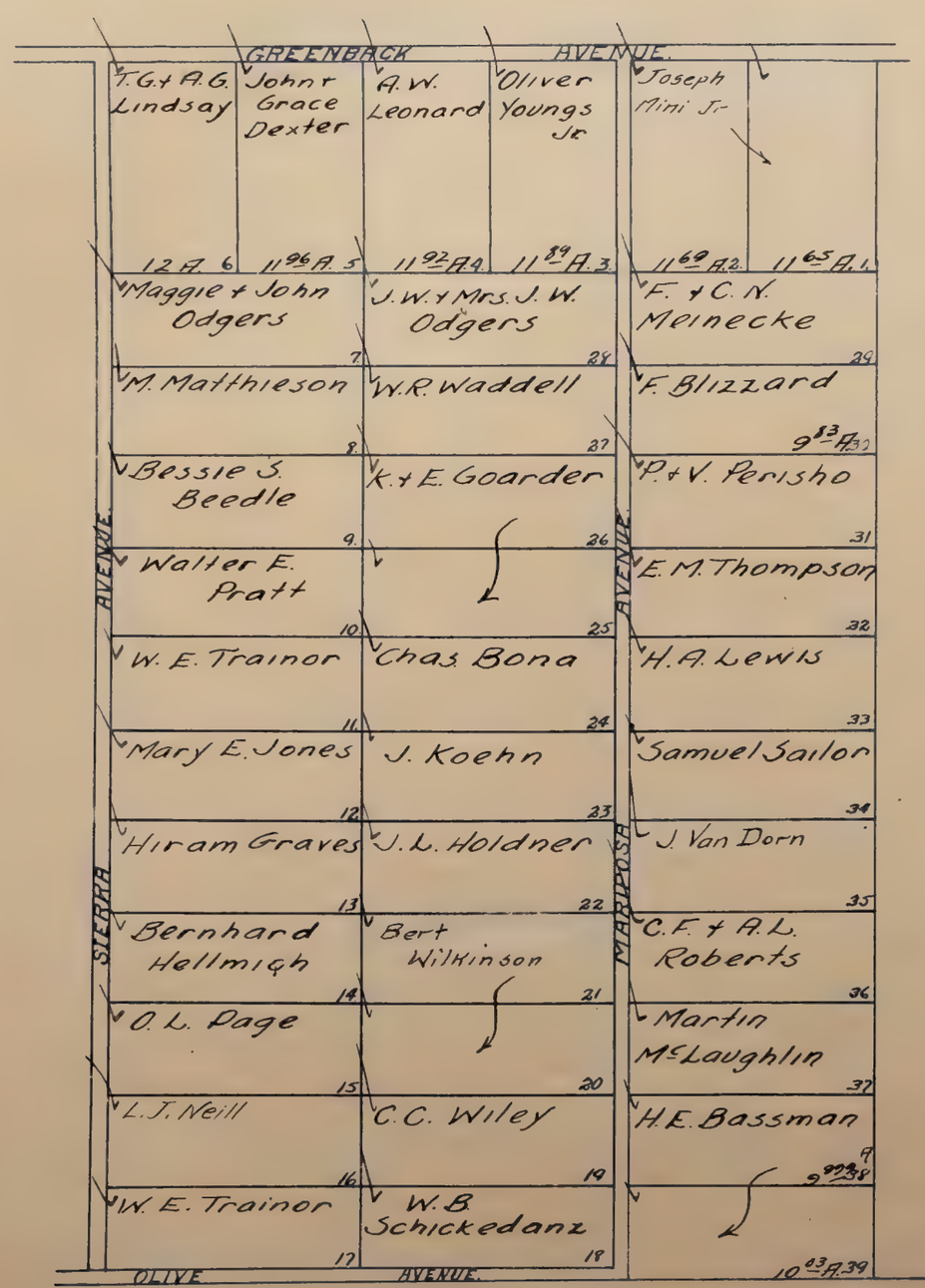

CITRUS HEIGHTS ADDN

№ 1

LOCATED IN
S 1/2 of Sec. 3 T. 9 N. R 6 E.
Scale: 1" = 400'

Blanks to G. A. Starkweather.

CARMICHAEL S.D.

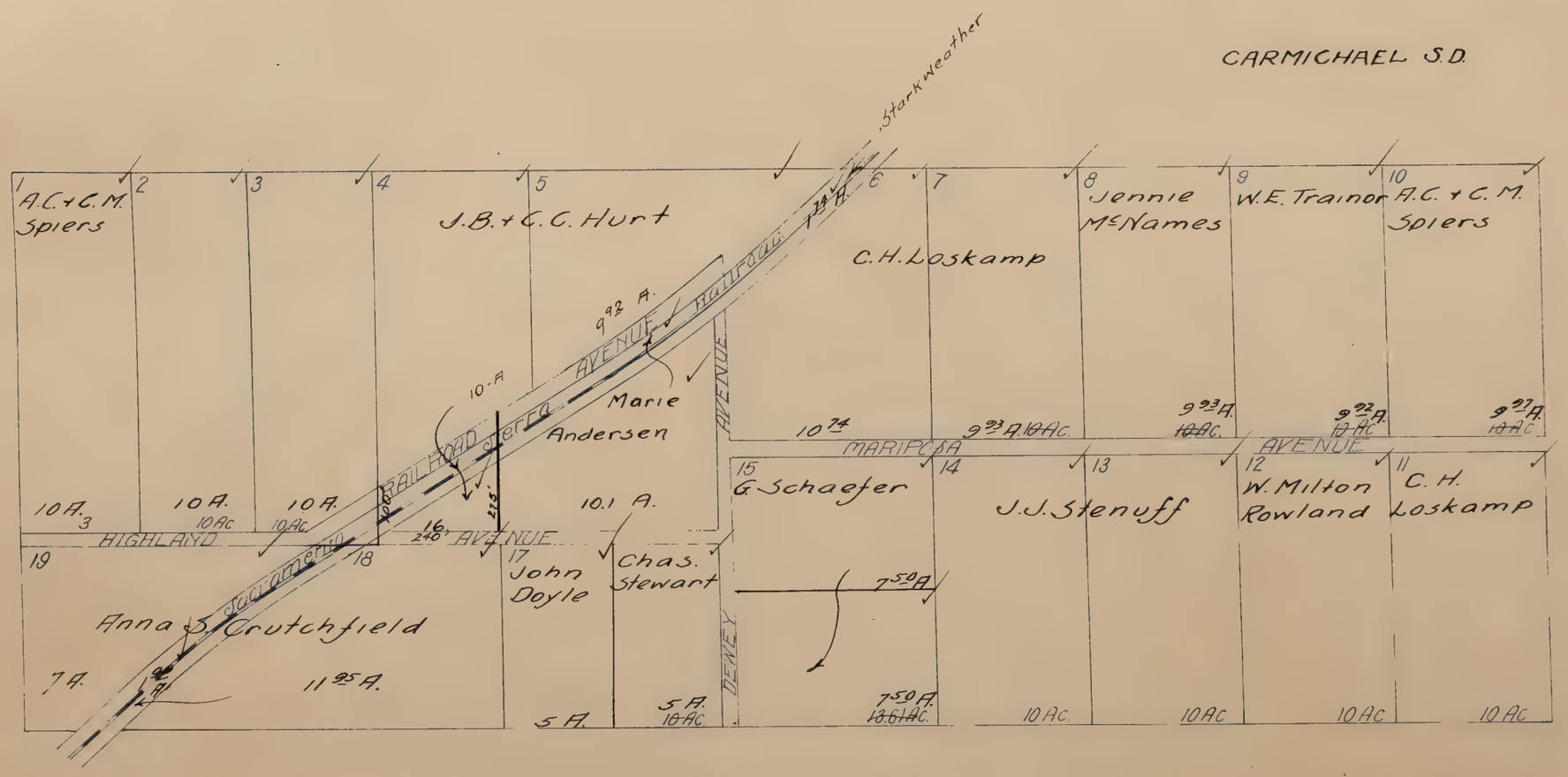

CITRUS HEIGHTS ADDITION Nº2

LOCTED IN
W ½ of Sec. 2 T.9N.R.6E.
Scale: 1"=200'

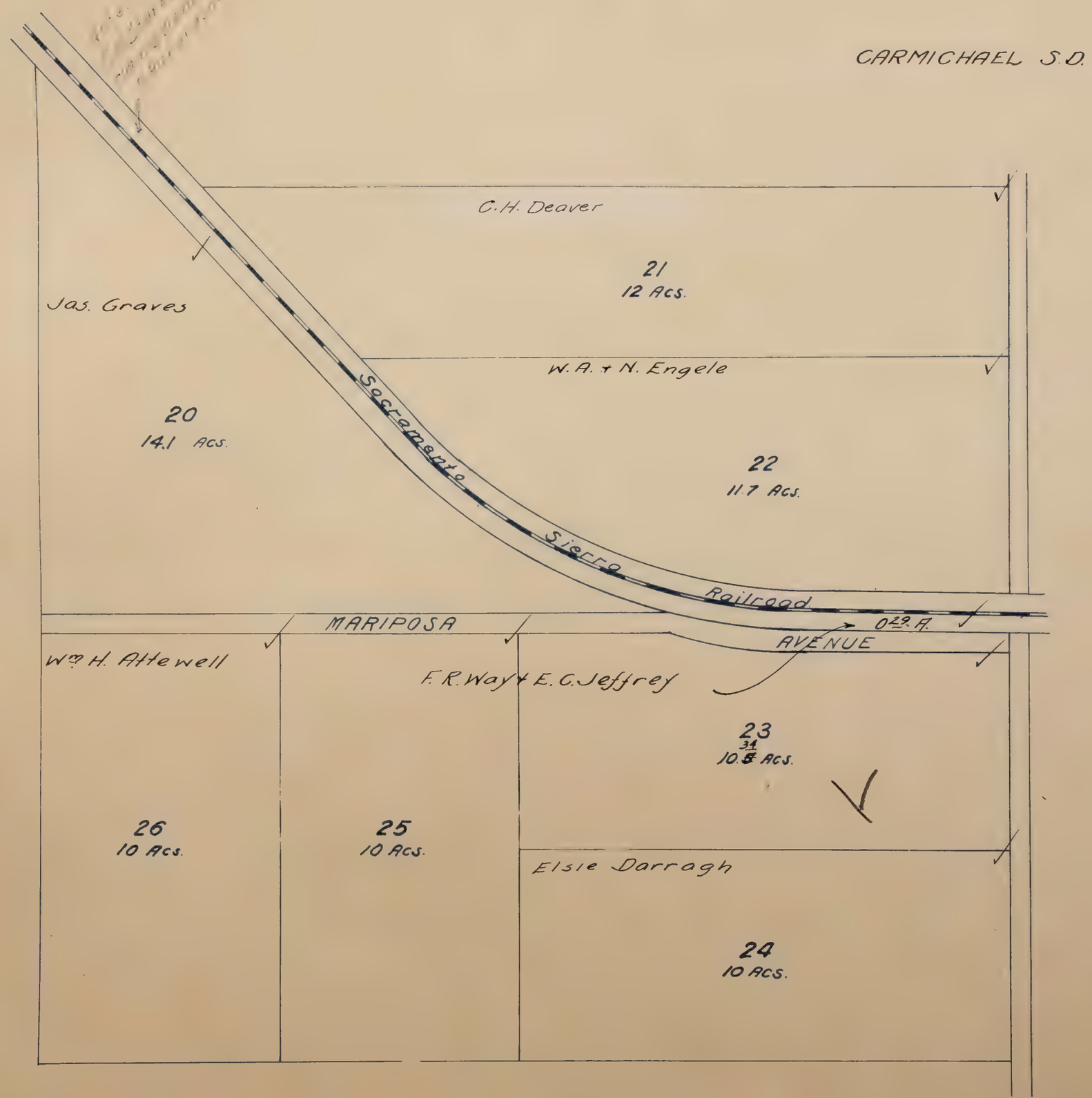

CITRUS HEIGHTS ADDITION Nº3

BEING THE
NE 1/4 of Sec. 35 T10N.R.6E
Scale: 1" = 300'

SYLVAN S.D.

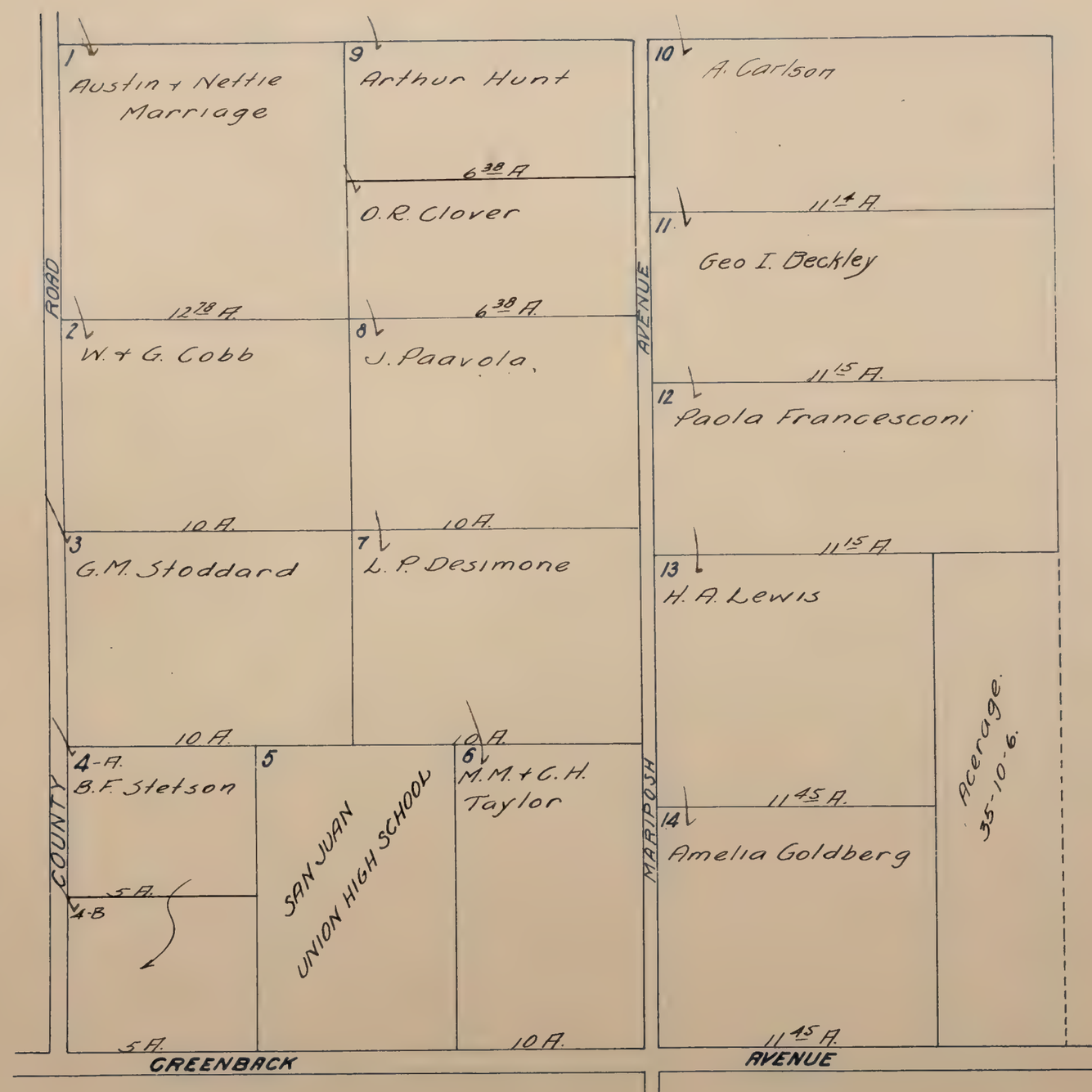

CITRUS HEIGHTS ADDITION NO. 4

LOCATED IN
S.E. 1/4 Section 6 T.9 N.R.7 E.
Scale: 1 inch = 300 feet.

ROBERTS S.D.

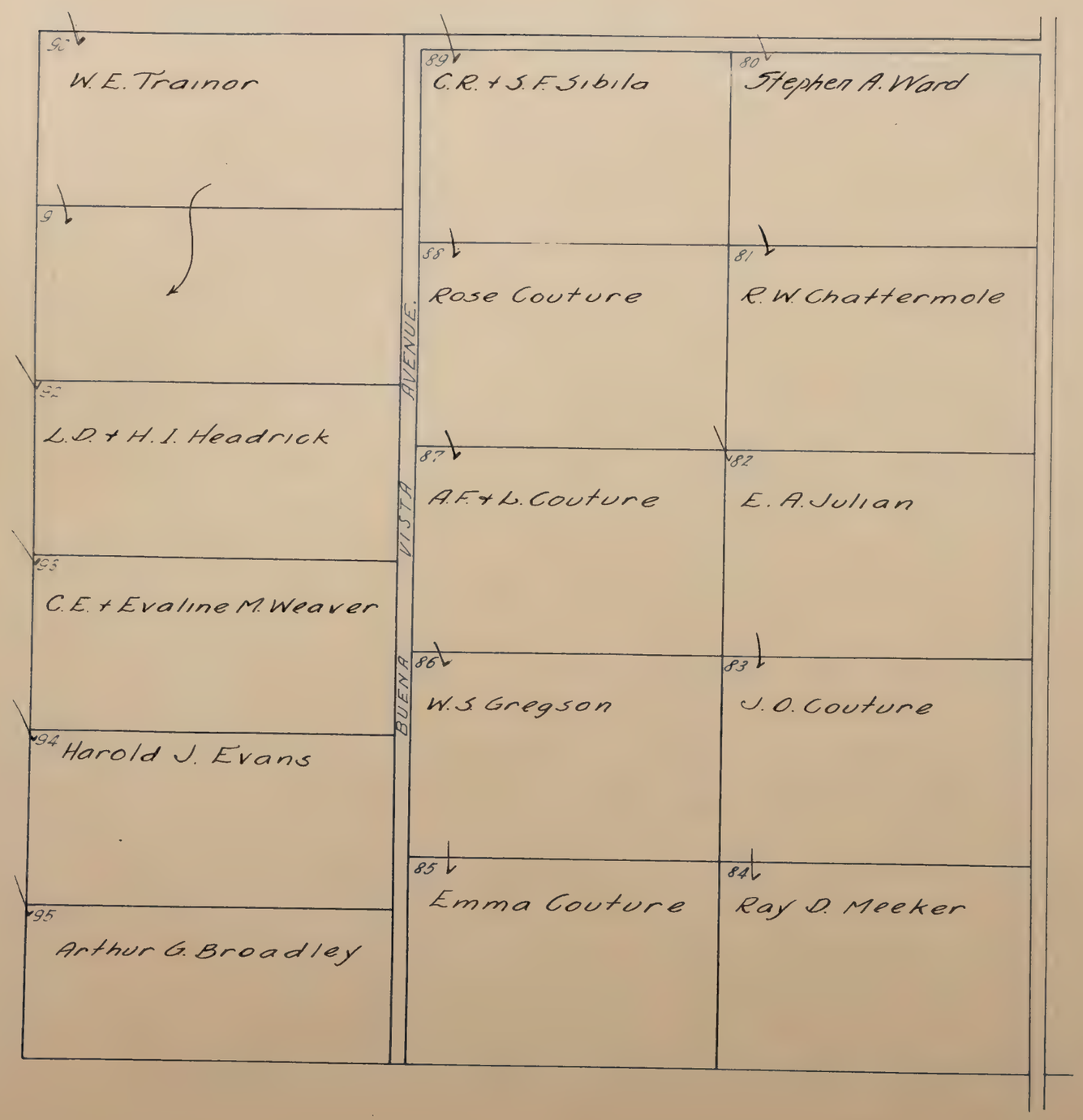

CITRUS HEIGHTS ADDITION NO.5

LOCATED IN

Sections 23, 24, 25, & 26, T.10N. R.6E.

Scale 1 inch = 400 feet.

Blanks to W.E. Trainor

SYLVAN S.D.

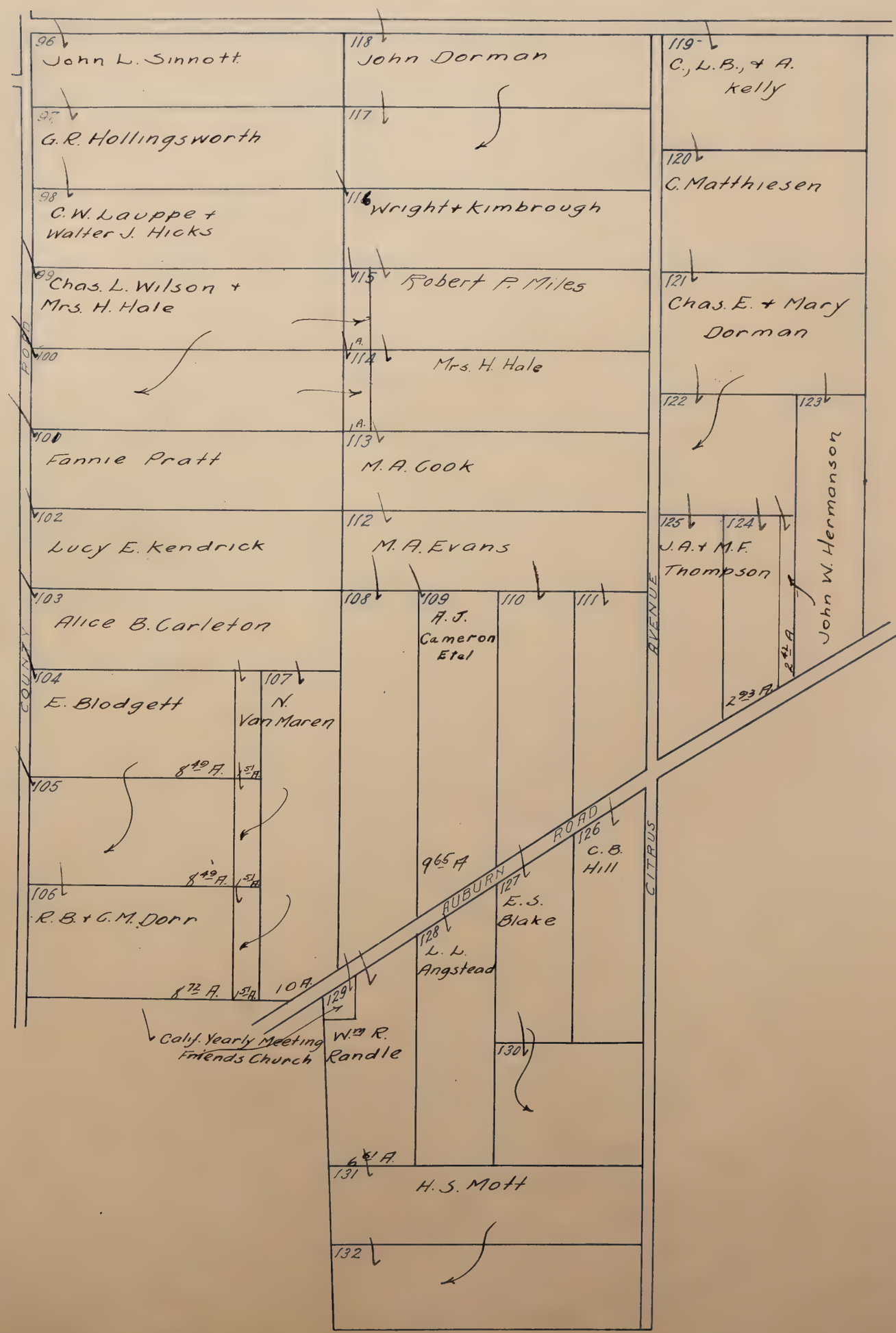

CITRUS HEIGHTS ADDITION NO.6

BEING THE
N.E. 1/4 Section 23 T.10N.R.6E.
Scale 1 inch = 200 feet.

Blanks to H. A. Lewis
All lots 10 Acs. unless otherwise noted.

SYLVAN S.D.

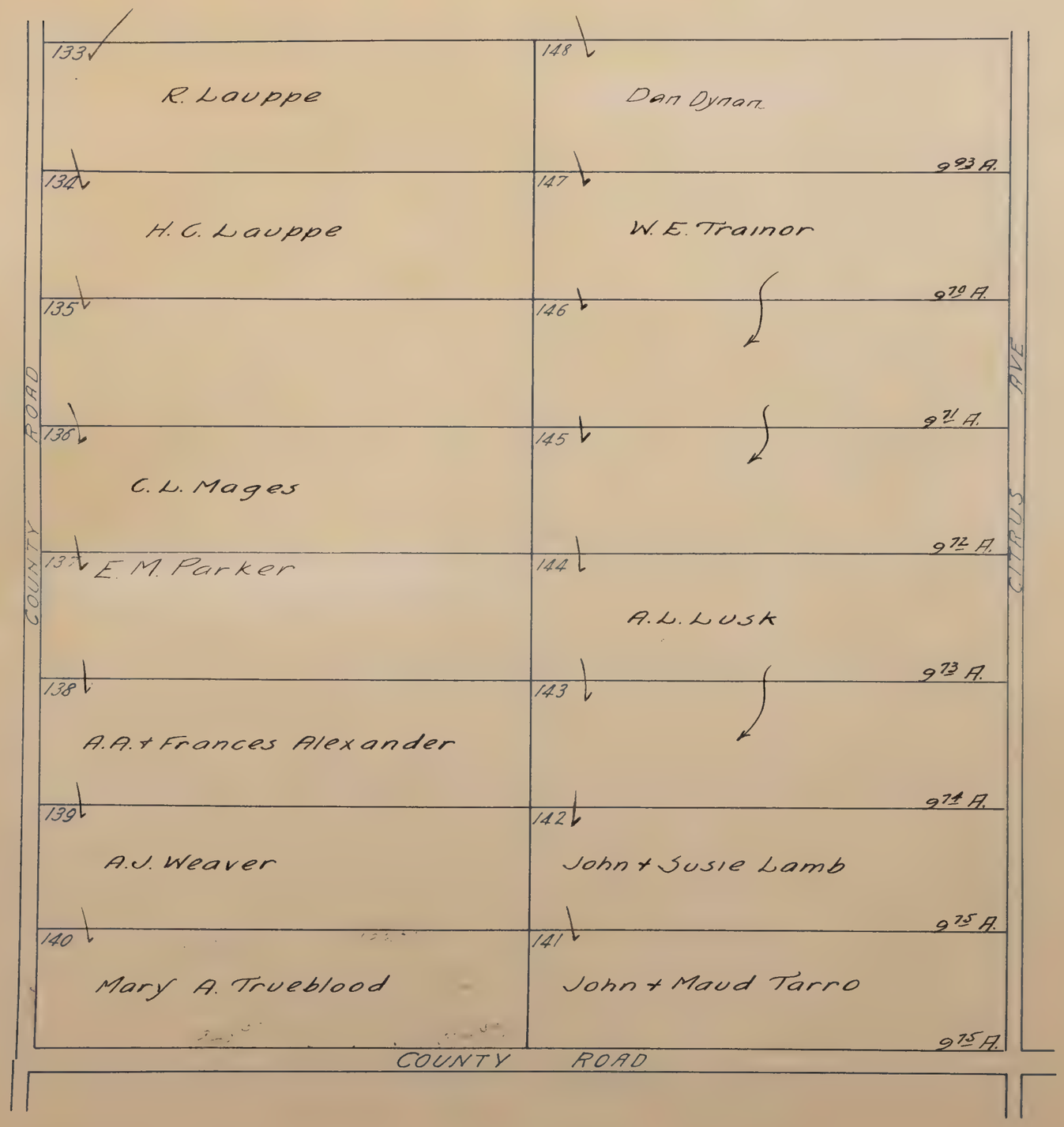

CITRUS HEIGHTS ADDITION NO. 7

LOCATED IN
S.W. 1/4 Section 24 T.10N.R.6E.
Scale: 1 inch = 200 feet.

SYLVAN S.D

Blanks to C.H. Dunn.

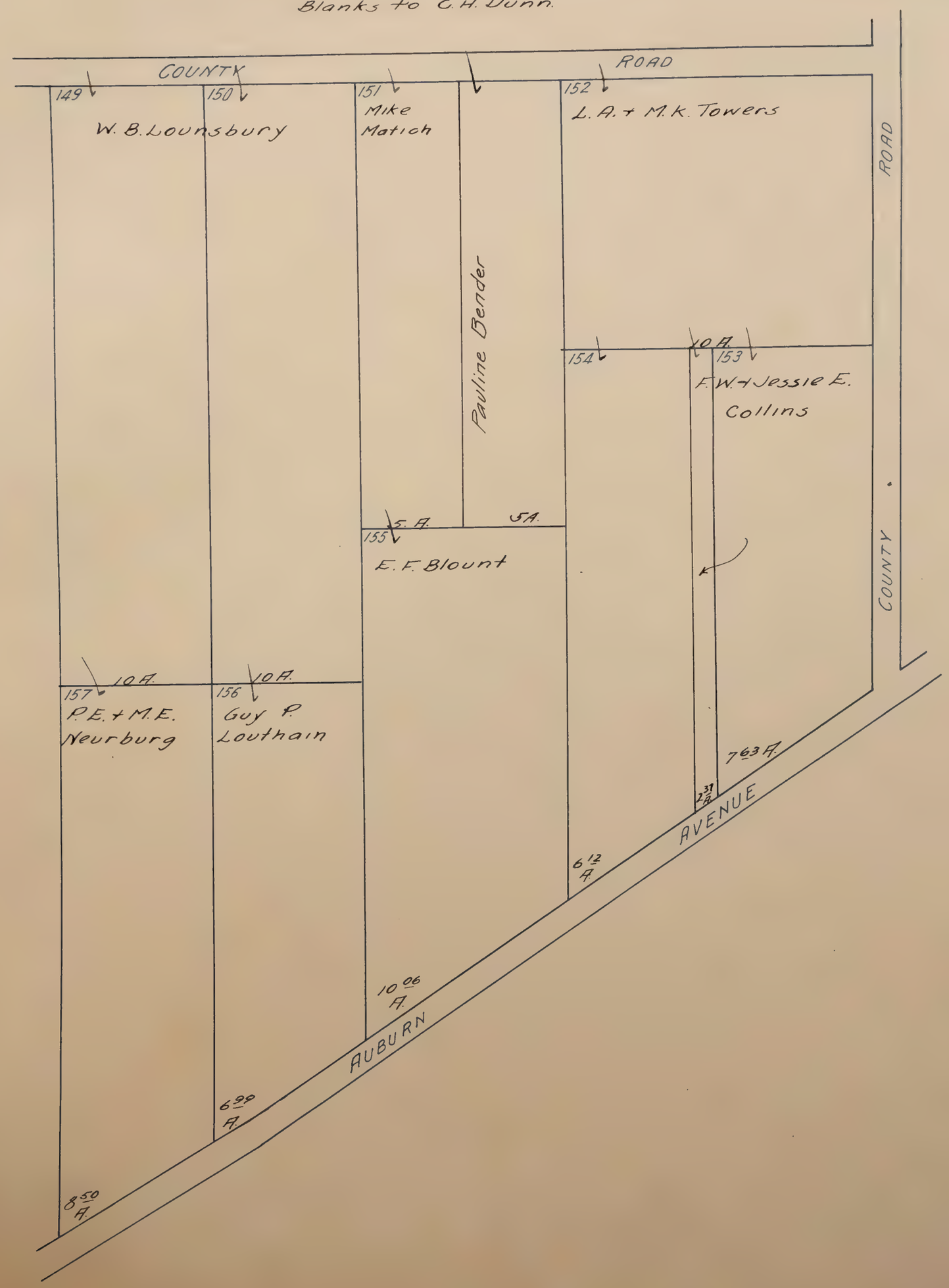

CITRUS HEIGHTS ADDITION NO. 8 ✓

LOCATED IN

S 1/2 Section 13 T.10N.R.6E.

Scale 1 inch = 400 feet

Blanks to C. H. Dunn. SYLVAN S.D.

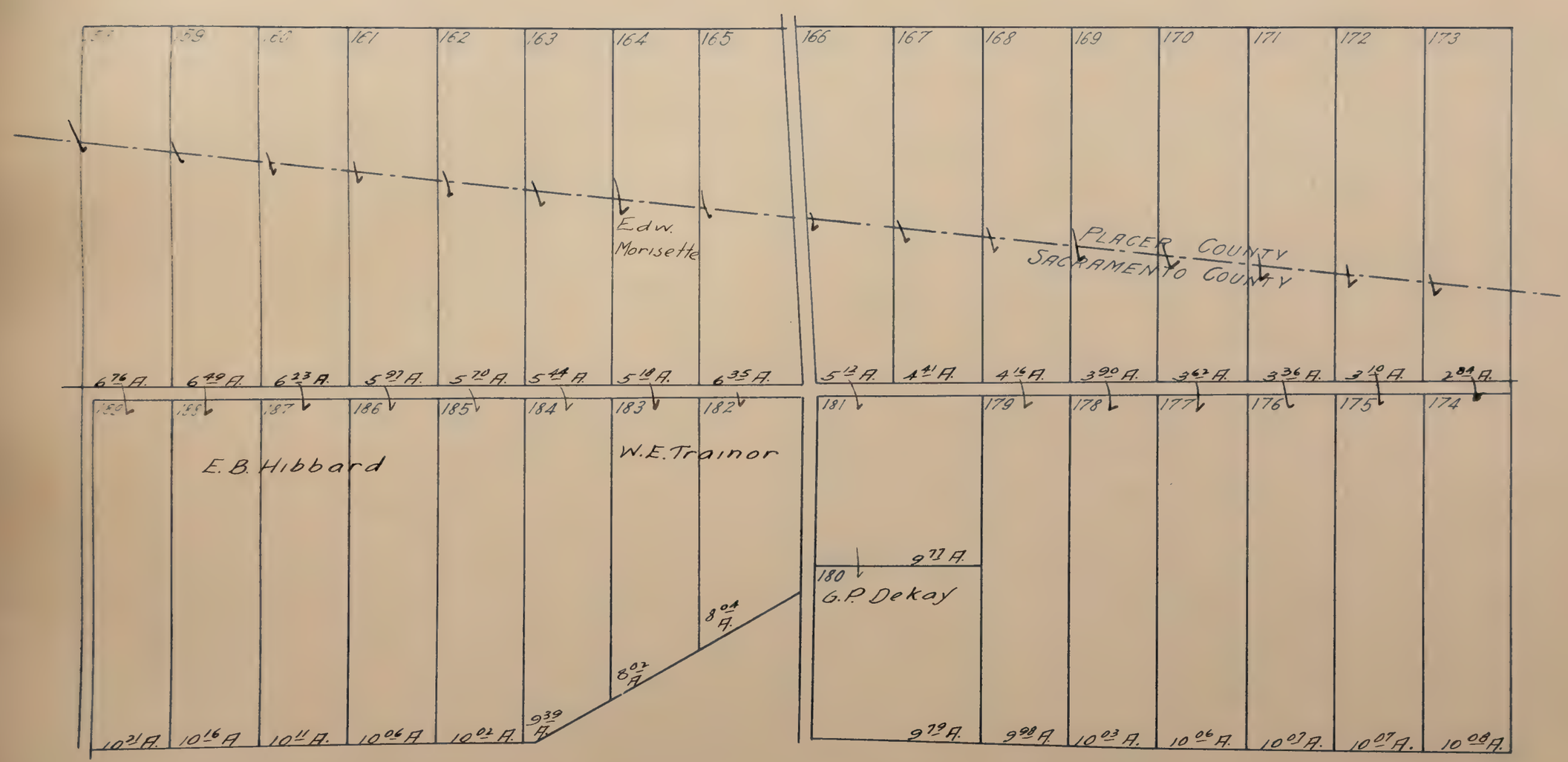

CITRUS HEIGHTS ADDITION NO. 9

LOCATED IN

W 1/2 Sections 24, & 25. T. 10 N. R. 6 E.

Scale: 1 inch = 300 feet.

Blanks to W. E. Trainor

All lots 10 Acs. unless otherwise noted.

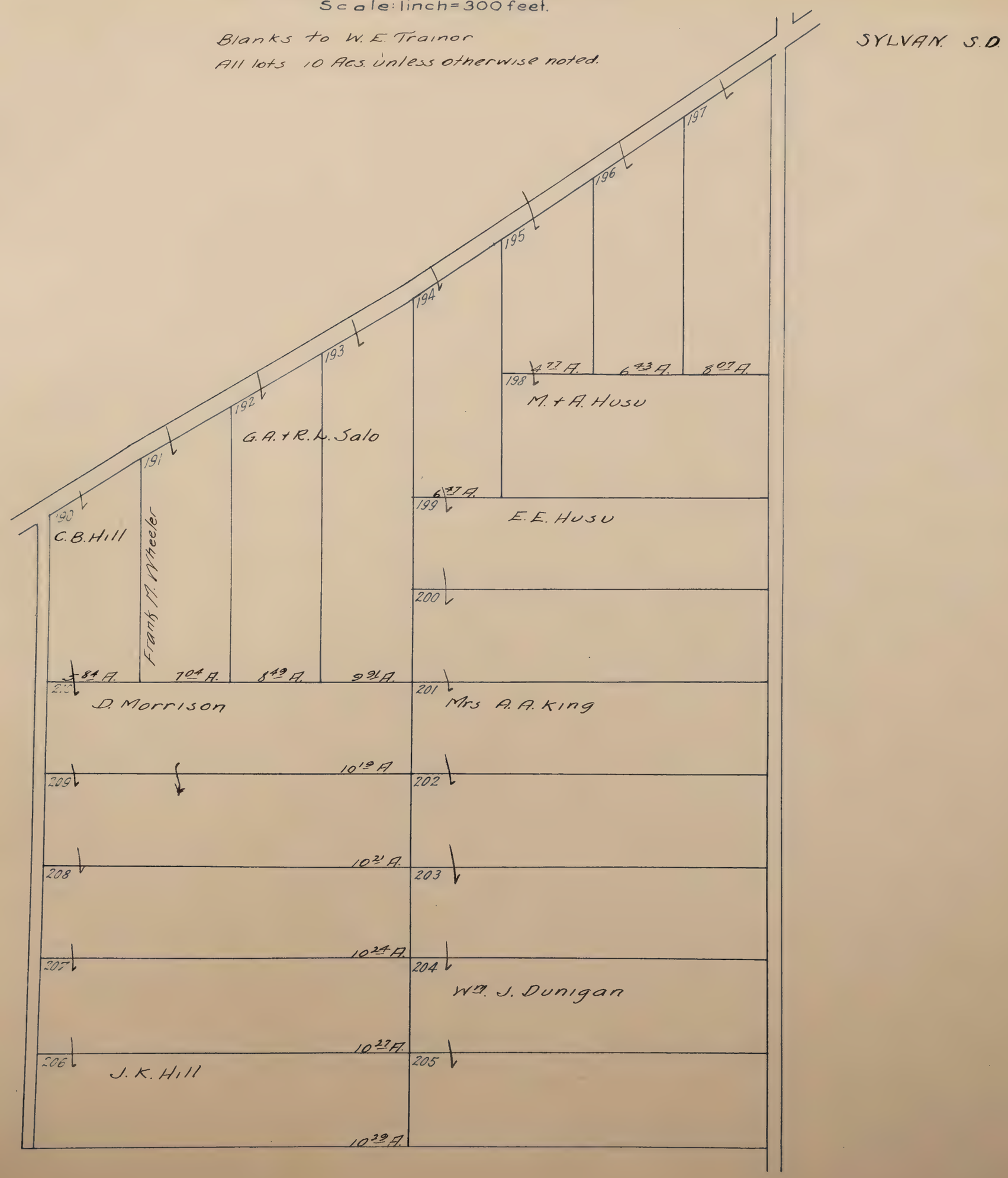

Amended Plat

CITRUS HEIGHTS ADD'N NO.10 ✓

located in

E½ of Sec 26 T.10N. R6E.

Scale: 1" = 300'

Blanks to C.H. Dunn.

SYLVAN S.D.

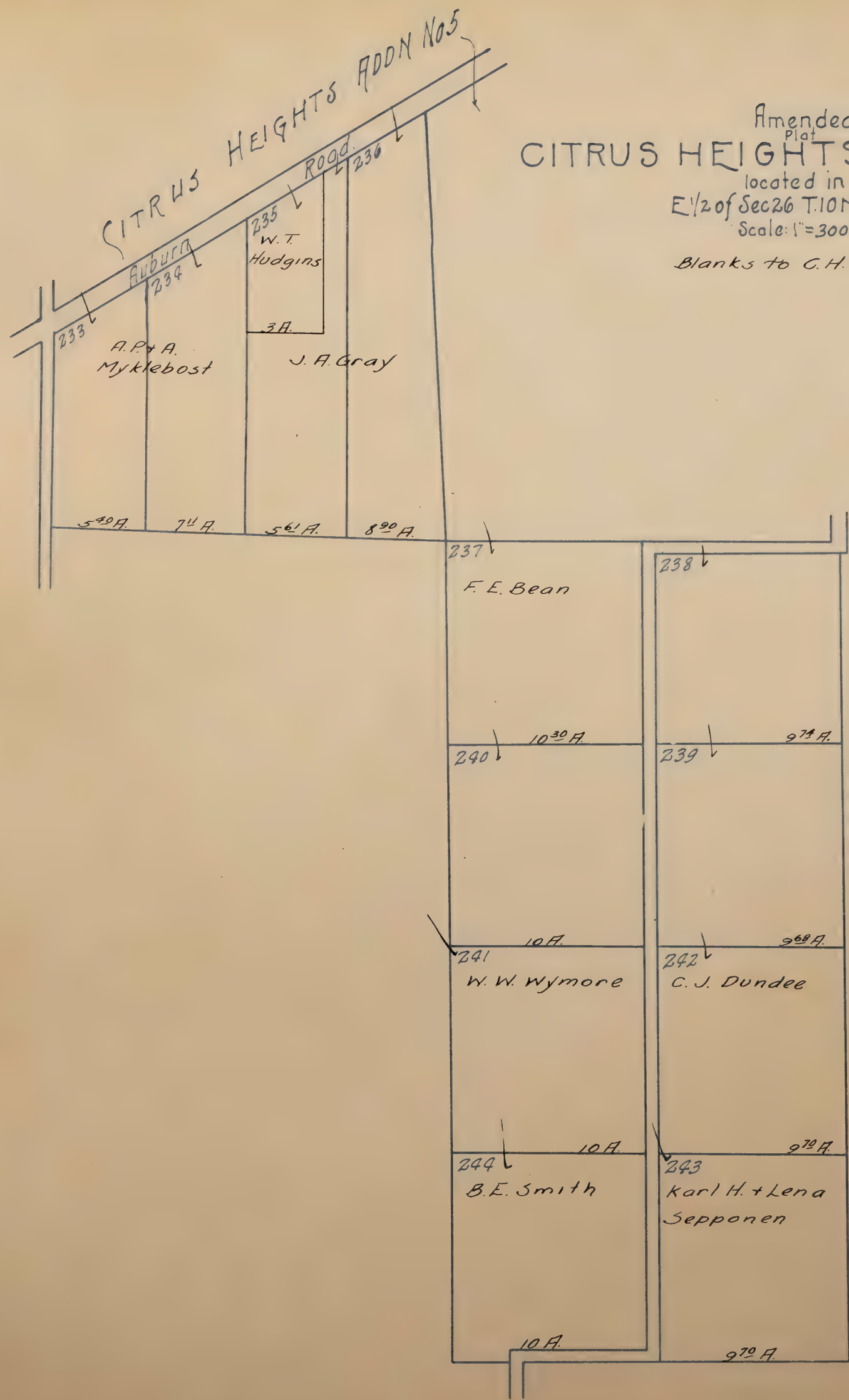

CITRUS HEIGHTS ADD'N No. 14

being the
N. 1/2 of N.W. 1/4 of Sec 5 T.9 N. R7 E.
Scale: 1" = 200'

Roberts' S.D.

ORANGEVALE COLONY

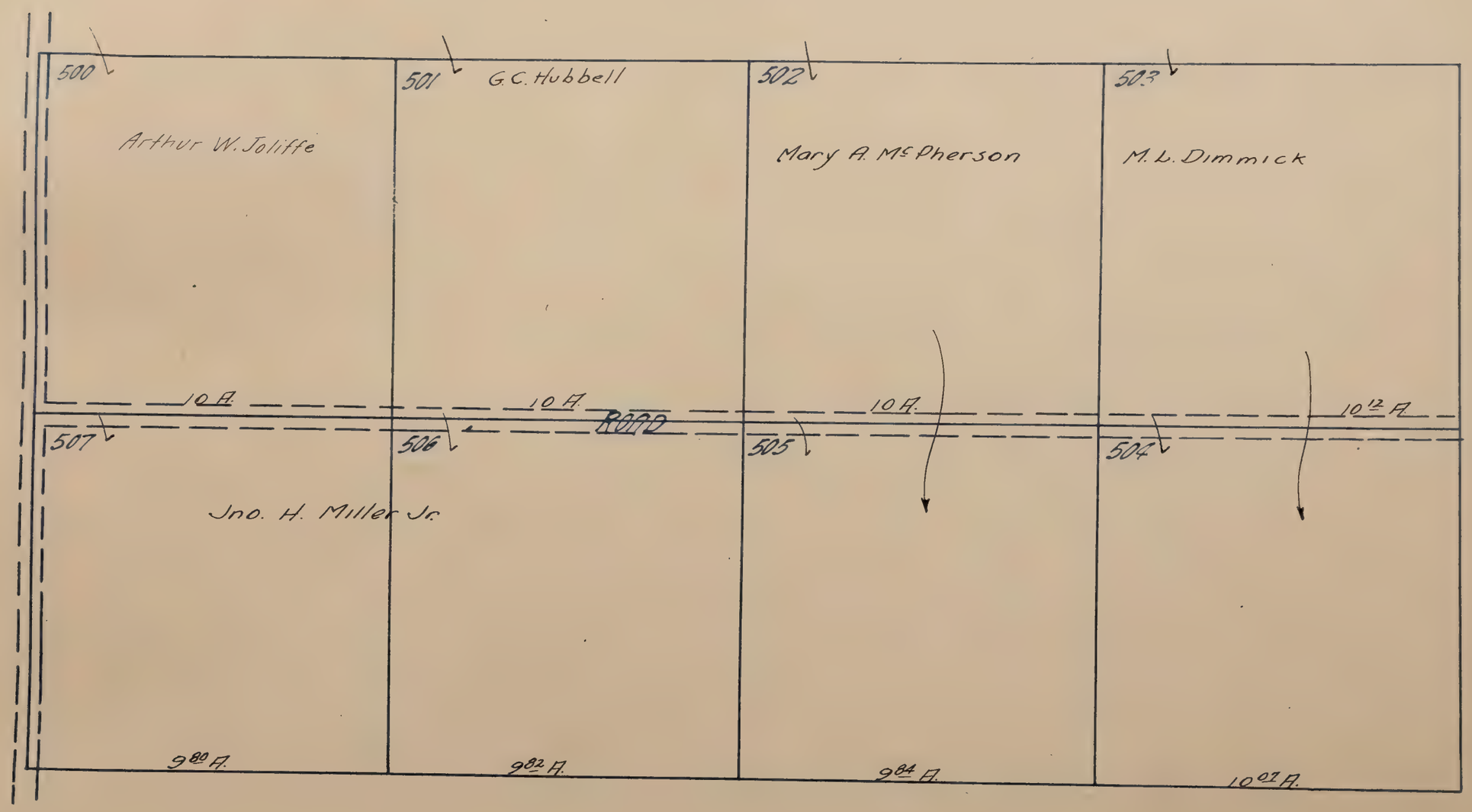

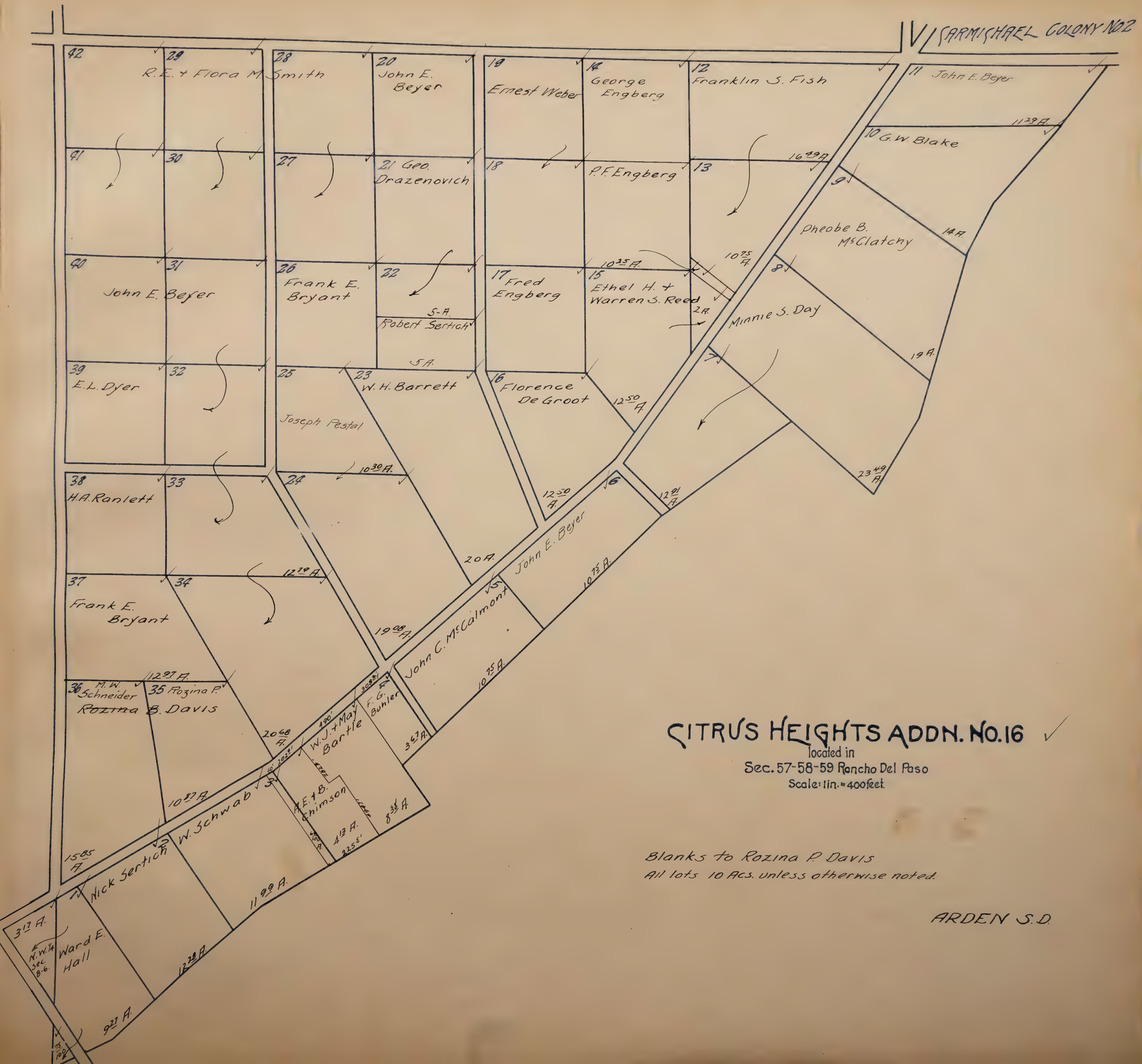
CARMICHAEL COLONY NO 2
42
R. E. + Flora M. Smith
29
28
Smith
20
John E. Beyer
19
Ernest Weber
14
George Engberg
12
Franklin S. Fish
11
John E. Beyer
11 29 A.
10
G. W. Blake
16 49 A.
41
30
27
21 Geo. Drazenovich
18
P. F. Engberg
13
9
Pheobe B. McClatchy
14 A.
40
31
John E. Beyer
26
Frank E. Bryant
22
5 A.
Robert Sertich
5 A.
17 Fred Engberg
15
Ethel H. + Warren S. Reed
10 25 A.
10 75 A.
2 A.
8
Minnie S. Day
19 A.
39
E. L. Dyer
32
25
Joseph Pestal
23
W. H. Barrett
16
Florence De Groot
12 50 A.
7
23 49 A.
10 30 A.
24
38
H. A. Ranlett
33
12 50 A.
6
12 91 A.
20 A.
John E. Beyer
10 75 A.
37
34
12 79 A.
Frank E. Bryant
5
John C. McCalmont
19 08 A.
10 75 A.
12 97 A.
36
M. W. Schneider
35 Rozina P.
Rozina B. Davis
20 68 A.
W. J. + May Bartle
F. G. Buhler
3 67 A.
10 57 A.
W. Schwab
A. E. + B. Chimson
4 13 A.
8 38 A.
15 85 A.
Nick Sertich
11 99 A.
3 17 A.
N. W. 1/4 Sec. 8-6.
Ward E. Hall
12 28 A.
9 27 A.
CITRUS HEIGHTS ADDN. NO. 16
located in
Sec. 57-58-59 Rancho Del Paso
Scale: 1 in. = 400 feet.
Blanks to Rozina P. Davis
All lots 10 Acs. unless otherwise noted.
ARDEN S.D.

PLAT OF

CITRUS HEIGHTS ADDITION NO.18.

LOCATED IN

NW ¼ SECTION 30. T10 N. R.7E.

SACRAMENTO COUNTY CALIFORNIA.

ROBERTS S.D.

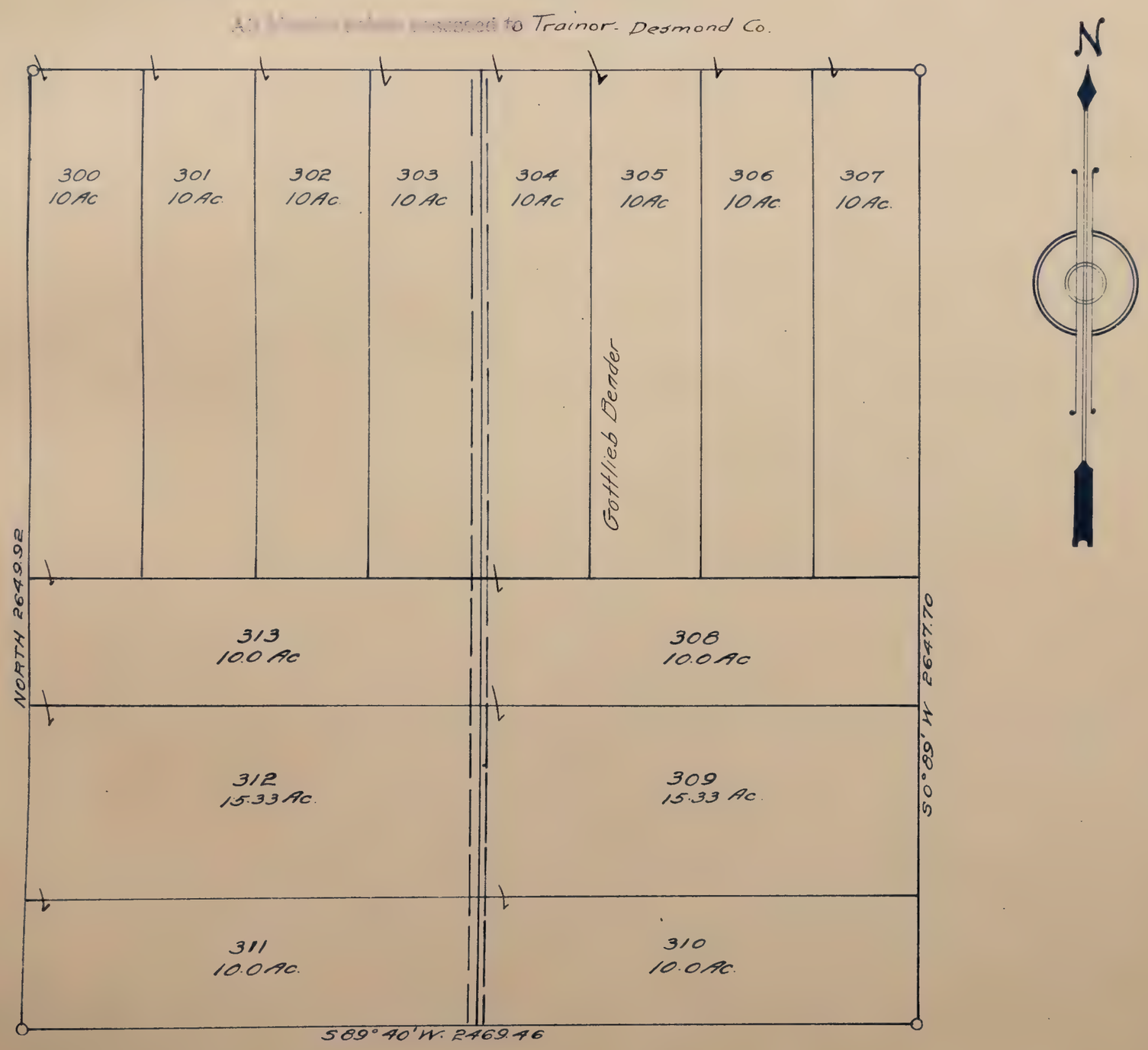

CITRUS HEIGHTS ADD. No 19.

located in ~

N.W.1/4 of SEC. 24, & S.W.1/4 of SEC. 13, T. 10 N.R. 6E.

SACRAMENTO COUNTY

Scale: 1" = 300'

SLYVAN S.D.

Blanks Assessed to Guy P. Dekay

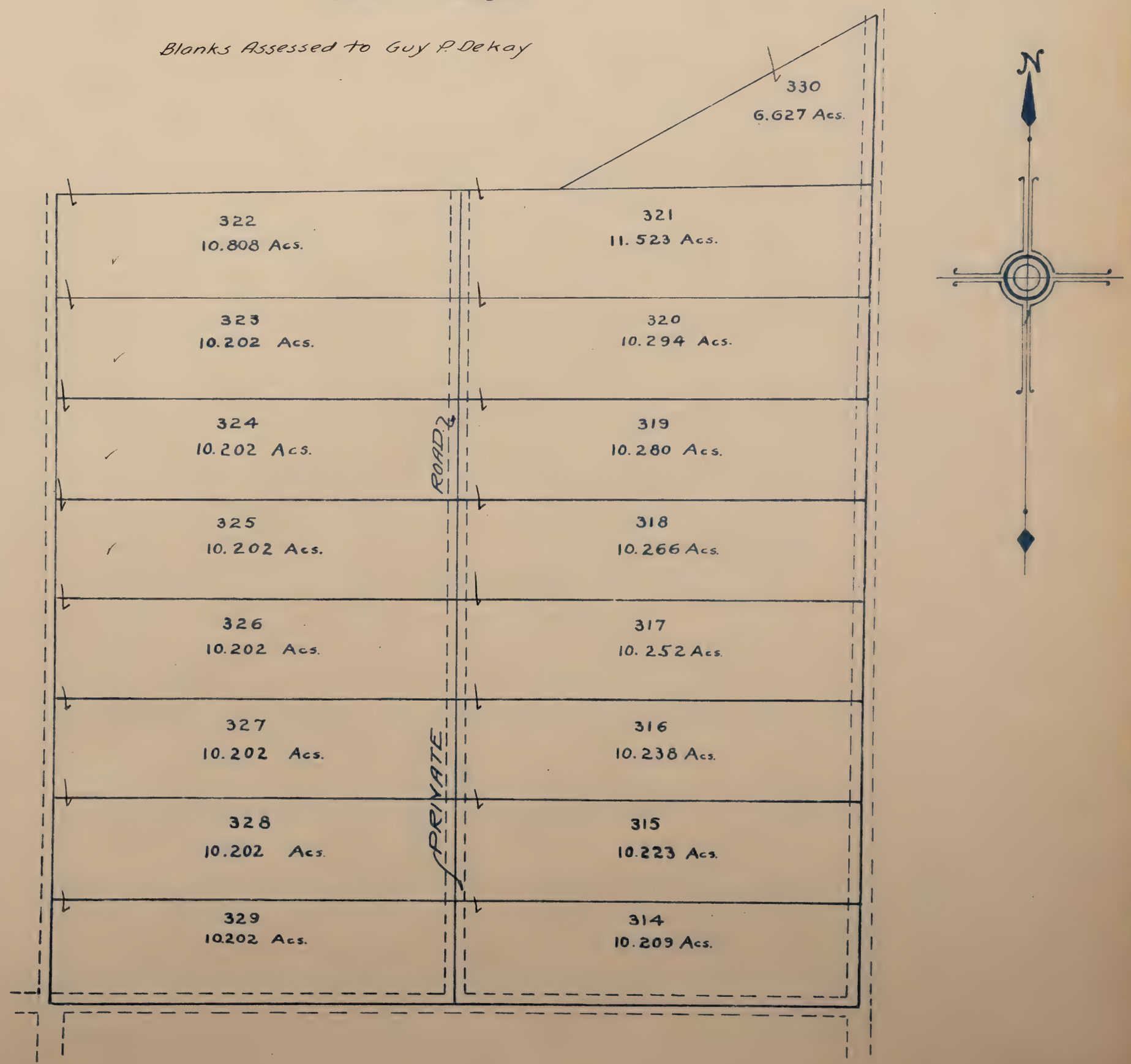

CITRUS HEIGHTS ADD'N No. 20.

Located in
S.E.¼ of Sec 24 T. 10 N. R. 6 E
Scale 1 in = 200 ft.

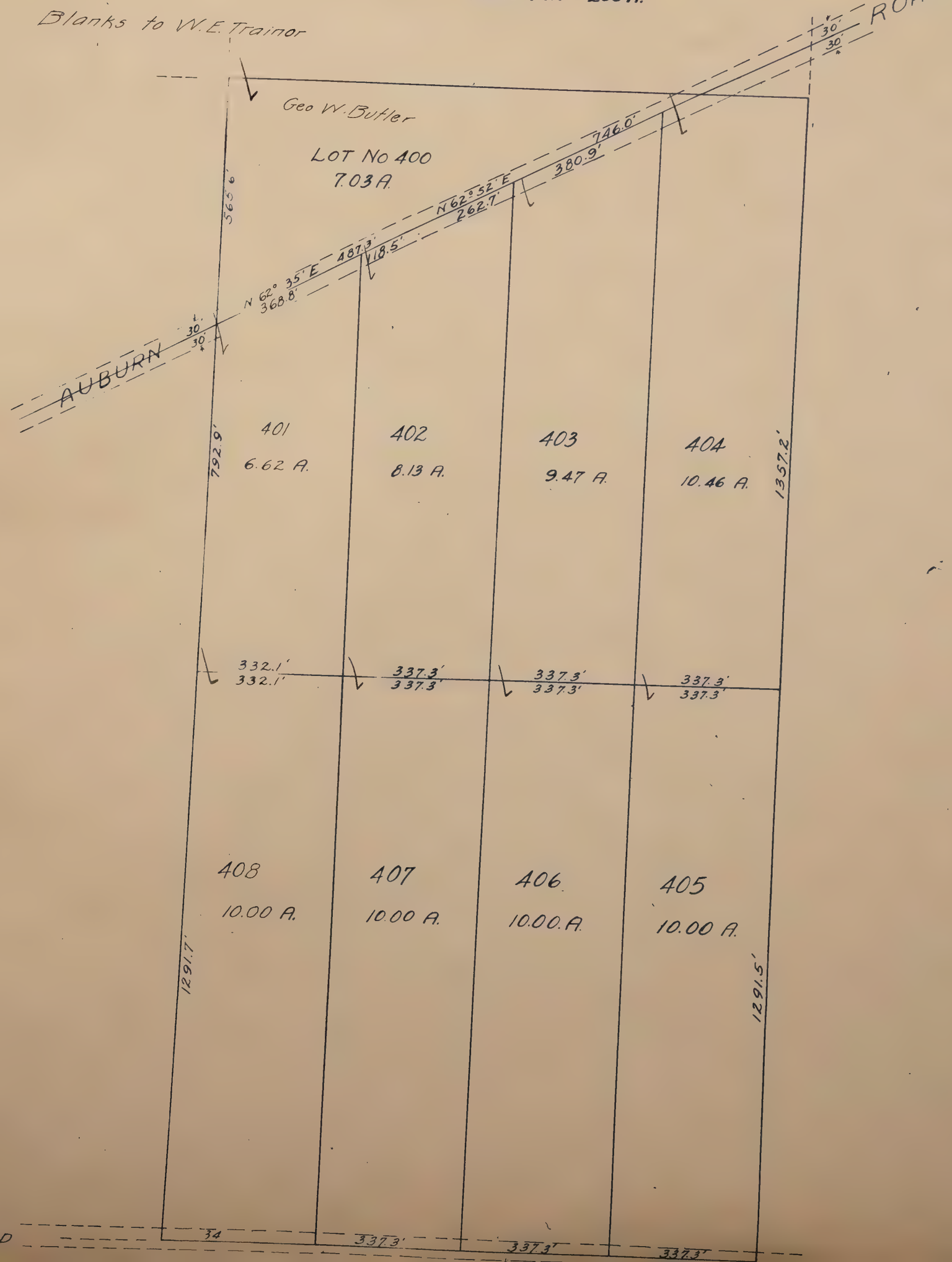

CITY ACRES ADDITION No 1

LOCATED IN

N.W. 1/4 of Sec 21, T.8N., R.5E.

Blanks to W.E. Trainor

Scale 1 in = 50 ft.

FRUITRIDGE S.D.

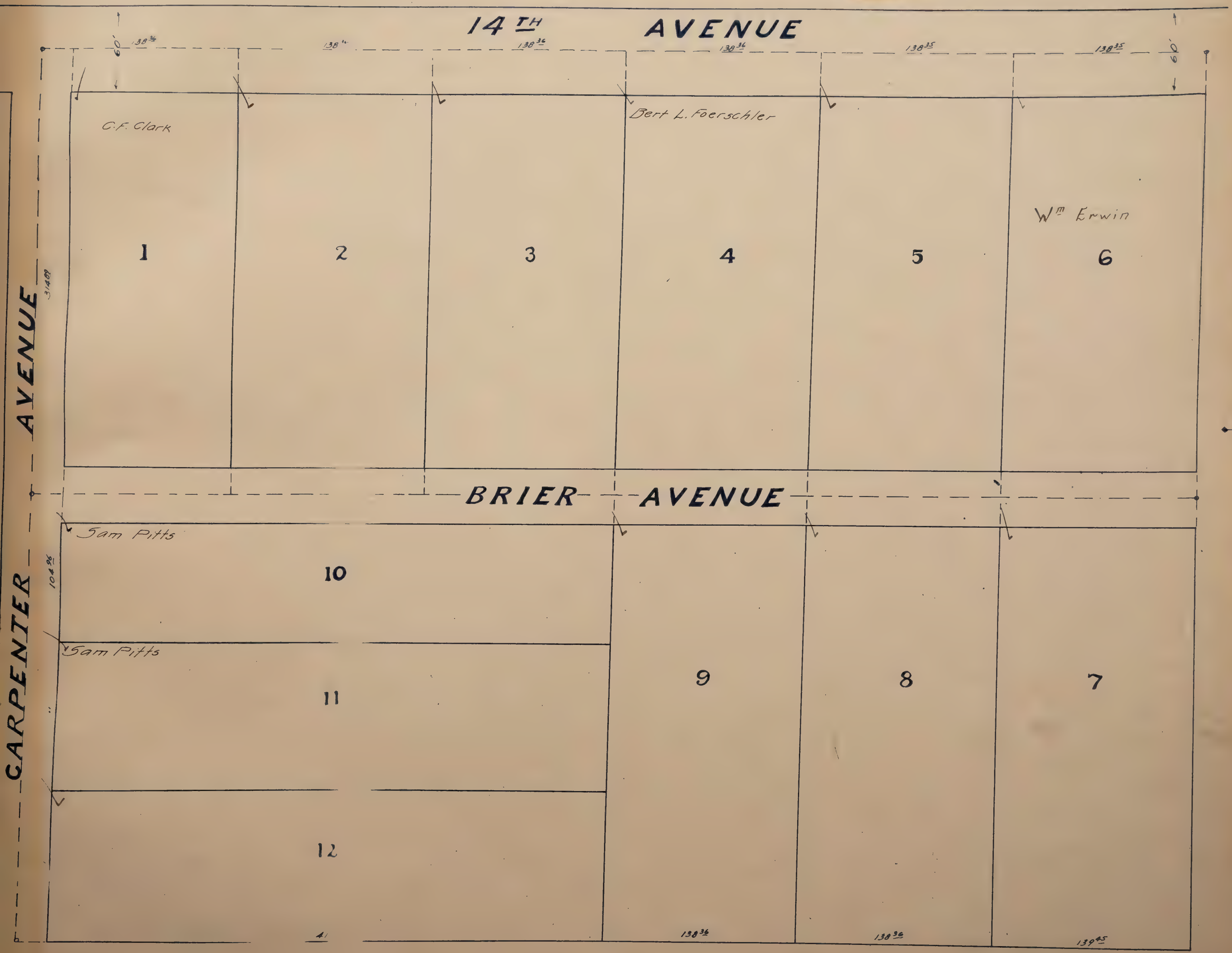

CLAY

SEC 36 T.6.N R 7E.

Scale 200 feet=1in

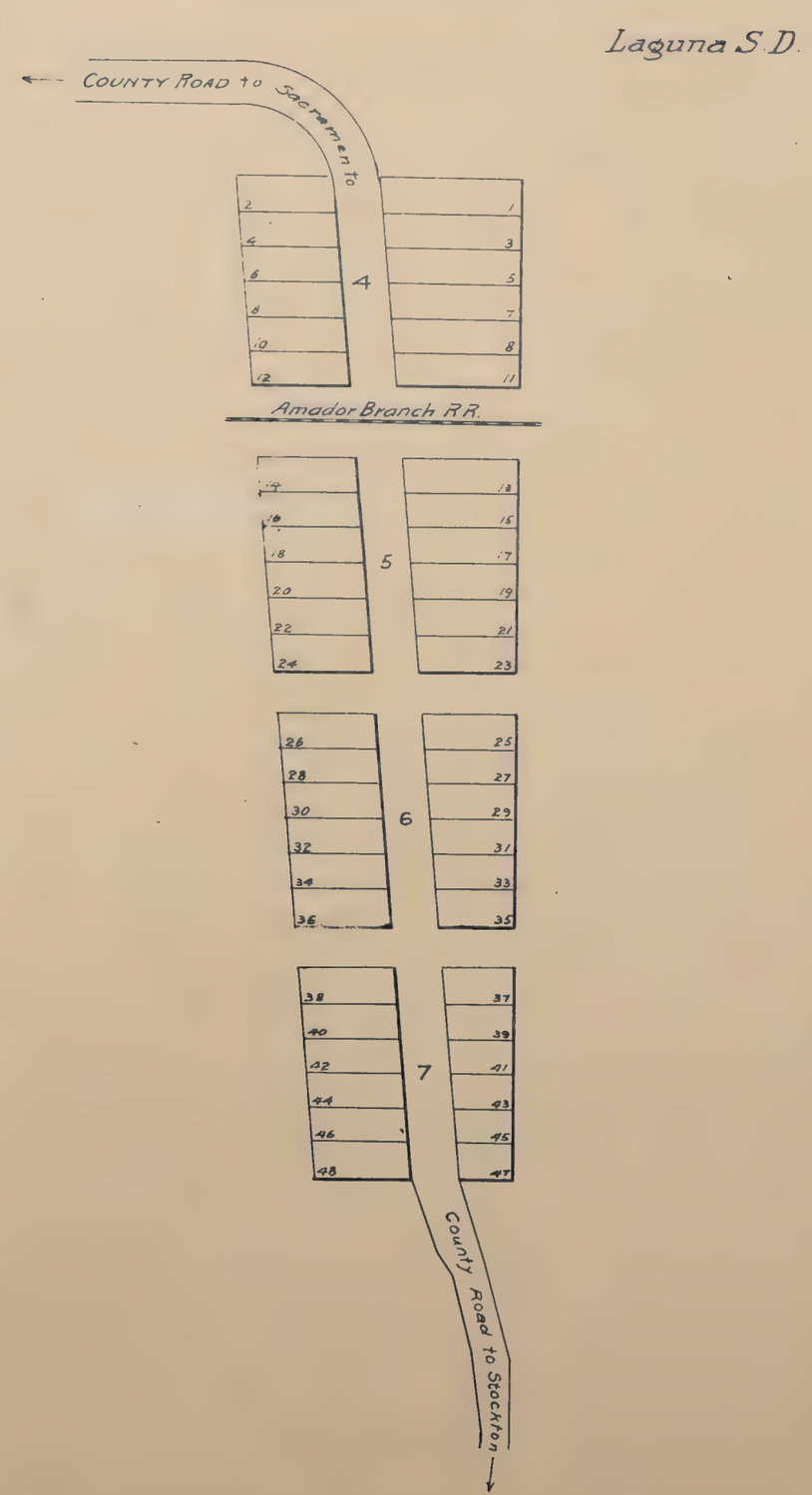

TOWNSITE OF CLAY

LOCATED IN

SEC. 35 & 36 T.6 N.R.7E

Blanks to W. A. Brandenburger

LAGUNA S.D.

TOWNSITE OF CLAY

LOCATED IN

SEC. 35 & 36 T.6.N.R.7E

Scale: 1" = 160'

Blanks to W. A. Brandenburger
Lots Mkd. M+B. - Jas. D. Meredith + W. A. Brandenburger.
Lots Mkd. L.F.Z. is L. F. Zangerle

LAGUNA S. D.

SAC'TO VALLEY IMPROVMENT SUBD. No 9

TOWNSITE OF CLAY

LOCATED IN

SEC. 35 & 36 T.6.N.R.7E.

Scale: 1" = 160'

Blanks to W.A. Brandenburger
Lots Mkd. M+B.- Jas. D. Meredith + W.A. Brandenburger
Lots marked L.F.Z. to L.F. Zangerle.

LAGUNA S.D.

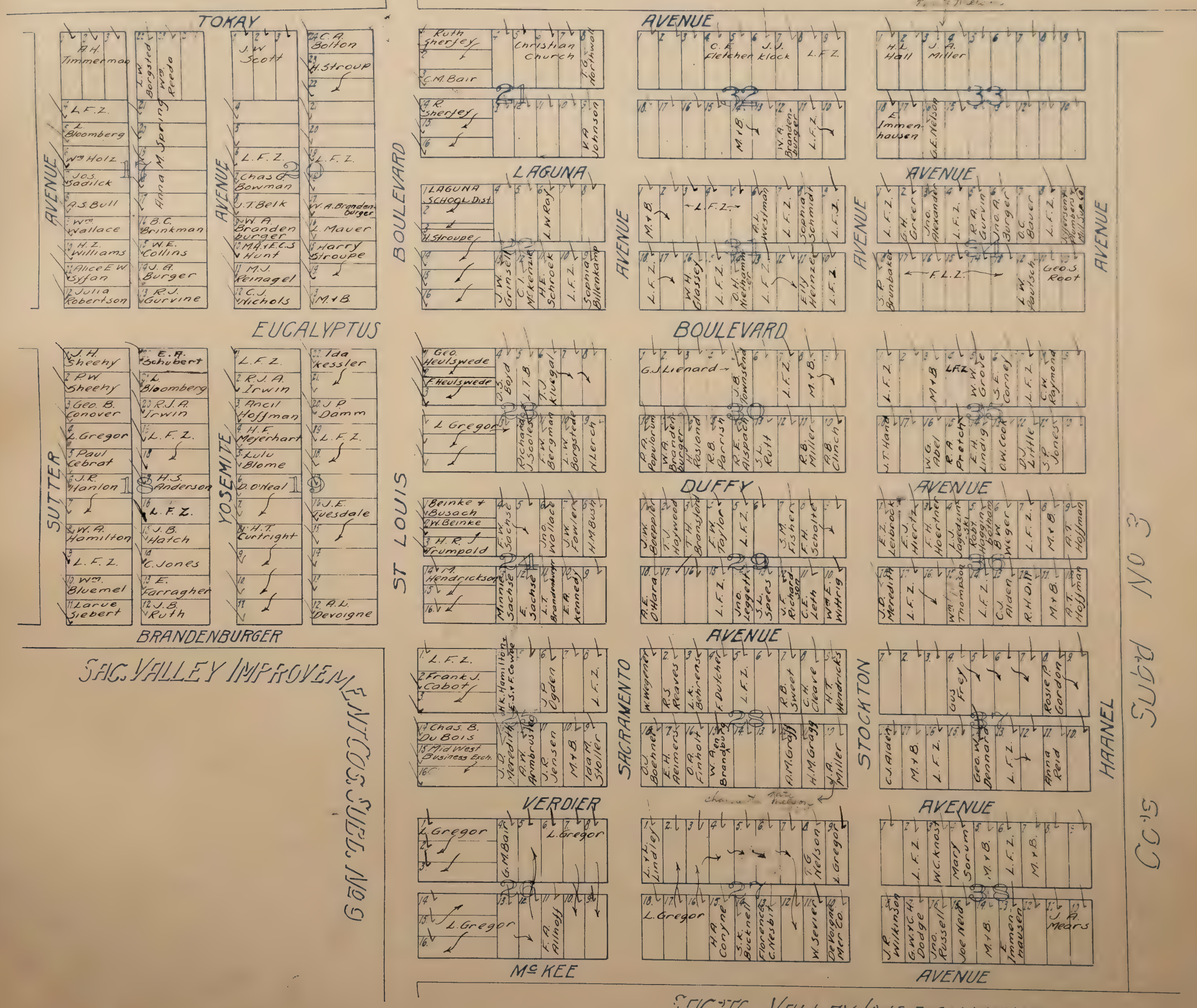

CLOVERDALE

LOCATED IN

SECTION 29 T.8 N.R 5 E.

Scale 200 feet = 1 inch

FRUITRIDGE S.D.



Cloverdale

CLOVER DALE PARK ✓

LOCATED IN
N.E. 1/4 of Sec 29 T.8 N.R.5E.
Scale: 50'=1"

Blanks to Fleming & Walter.

FRUIT RIDGE S.D.

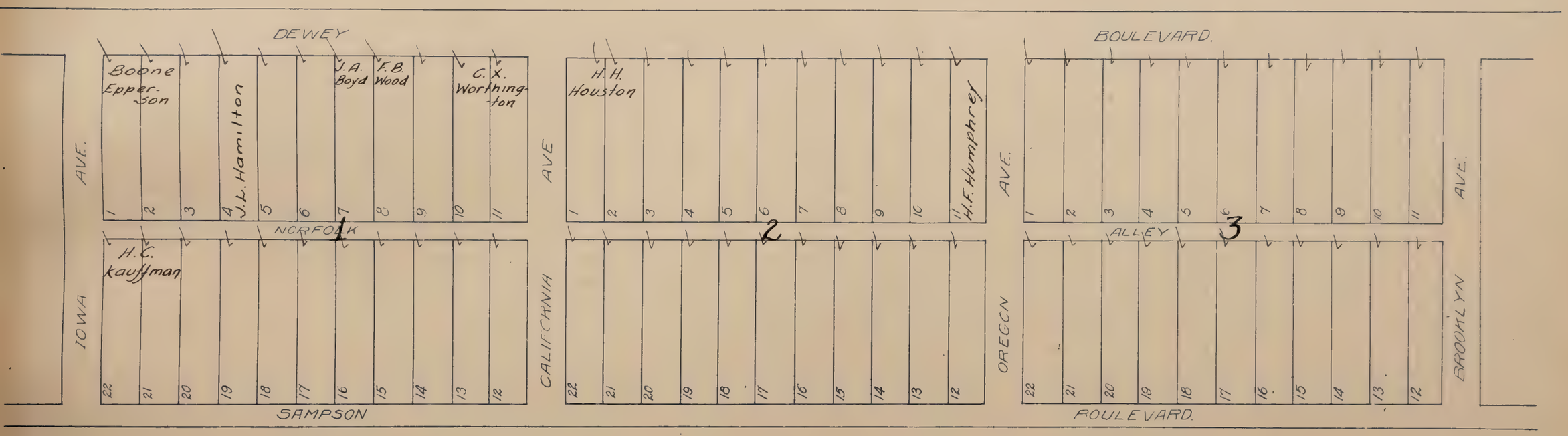

COFFING OAKS ✓

located in
Section 23- T.7N. R.6E.
Scale: 1" = 200 ft.

Pleasant Grove S.D.

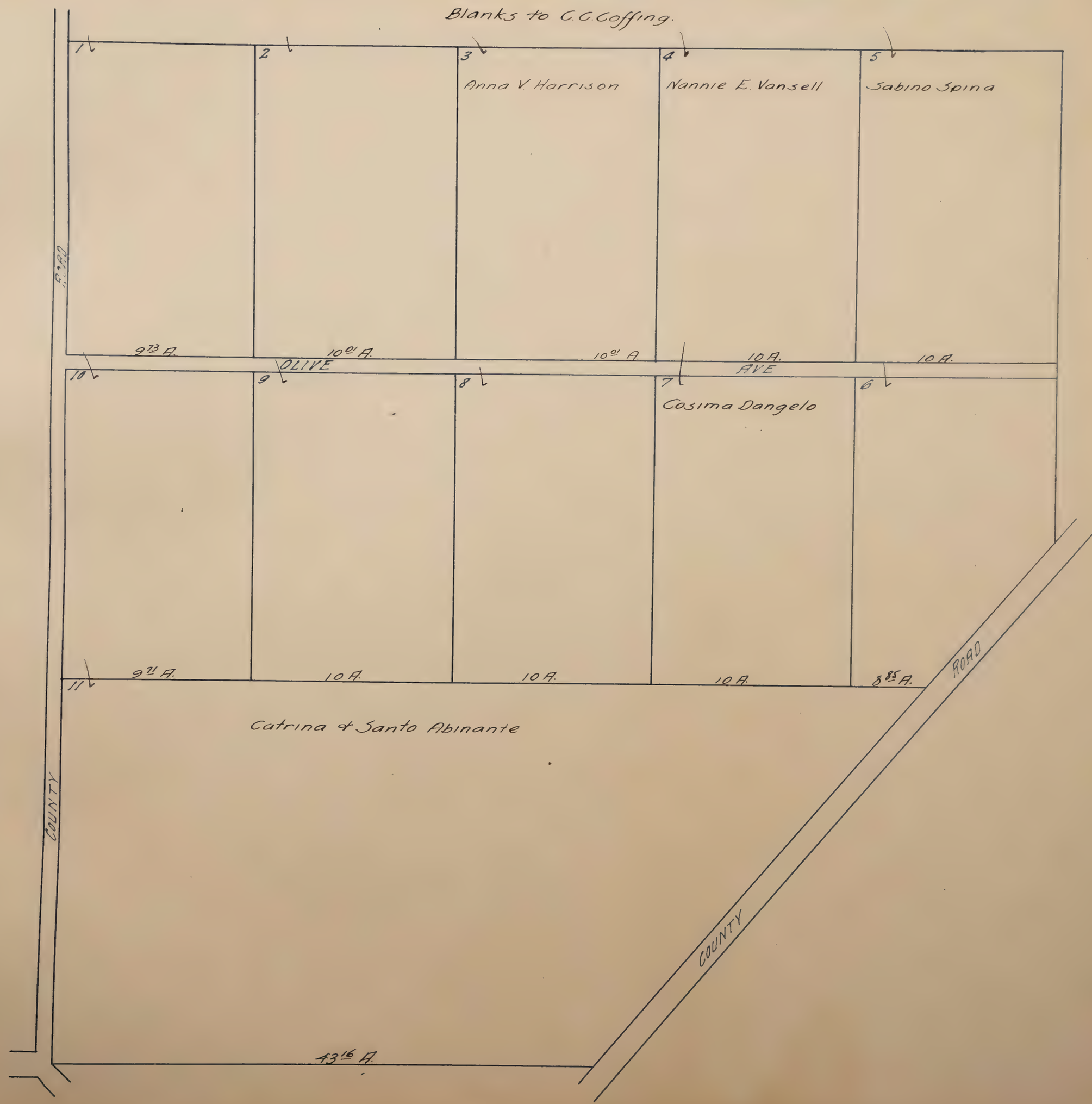

Coffing Oaks

COLOMA HEIGHTS ✓

RESUBDIVISION OF LOTS 13, 14, 18 & 19 OF LOUISIANA TRACT

Scale, 100 feet = 1 inch.

Blanks to F. J. Hunger

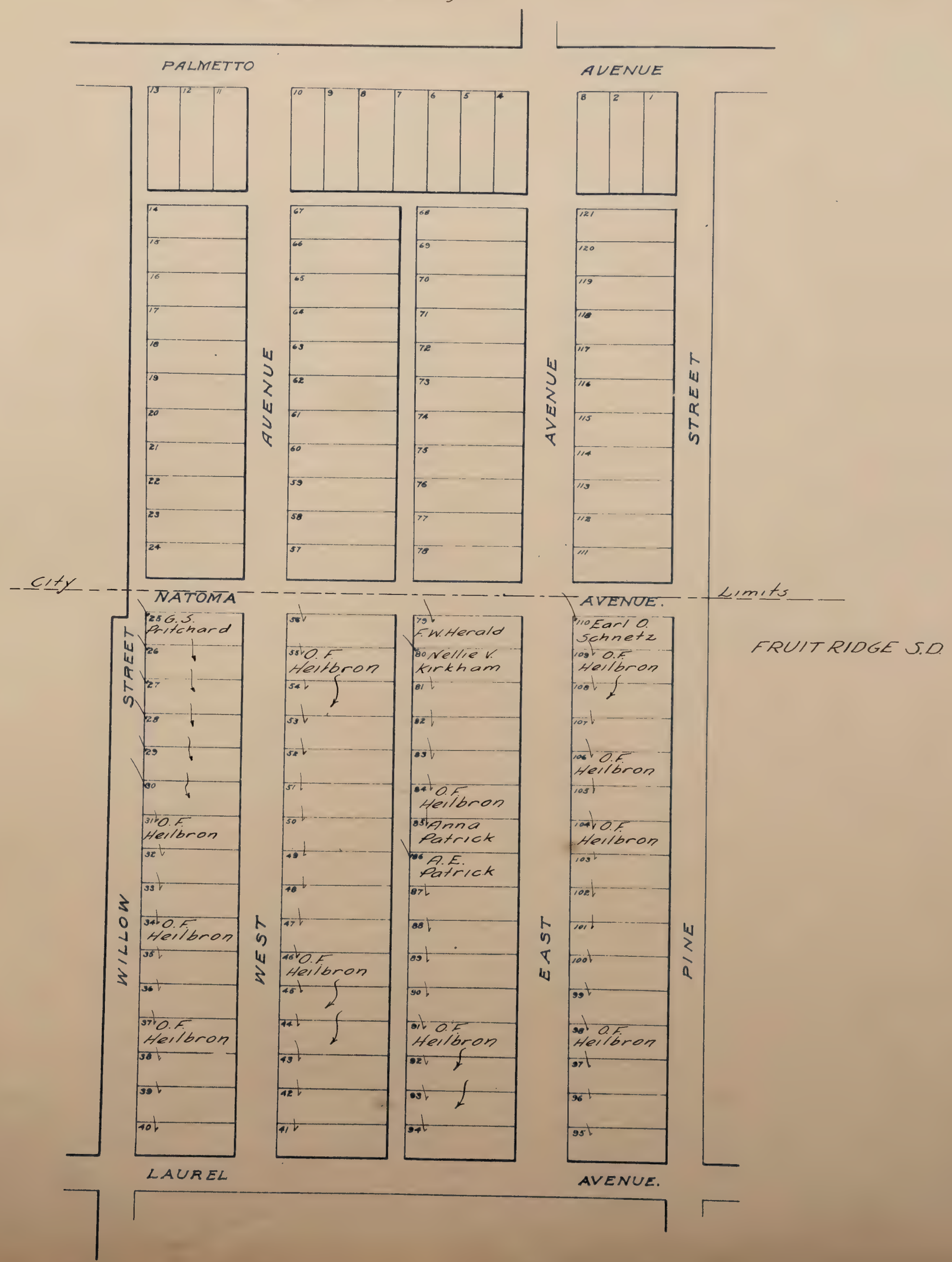

Coloma Hgts.

COLONIAL ACRES

located in

N.E. 1/4 Sec 21 N.W. Sec 22 T8N R5E

Scale 1" = 200 ft

FRUIT RIDGE S.D.

Blanks to Colonial Imp. Co.
All lots 1 Ac: unless otherwise noted.

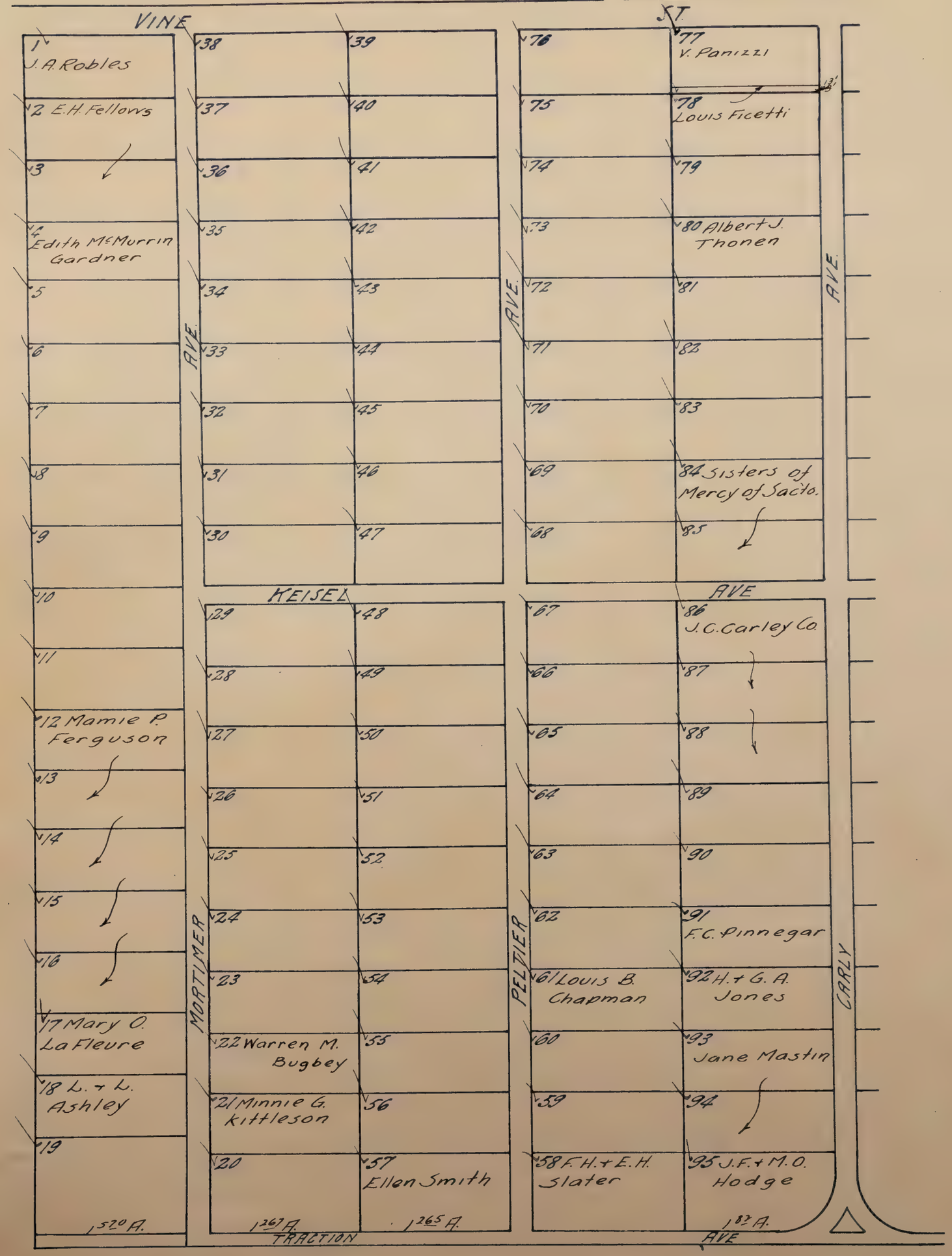

Colonial Acres

COLONIAL ACRES

located in

NE 1/4 Sec 21 NW 1/4 Sec 22 T.8 N. R5E.

Scale: 1" = 200 ft

FRUIT RIDGE S.D.

Blanks to Colonial Imp. Co.

All lots 1 Acs. unless otherwise noted.

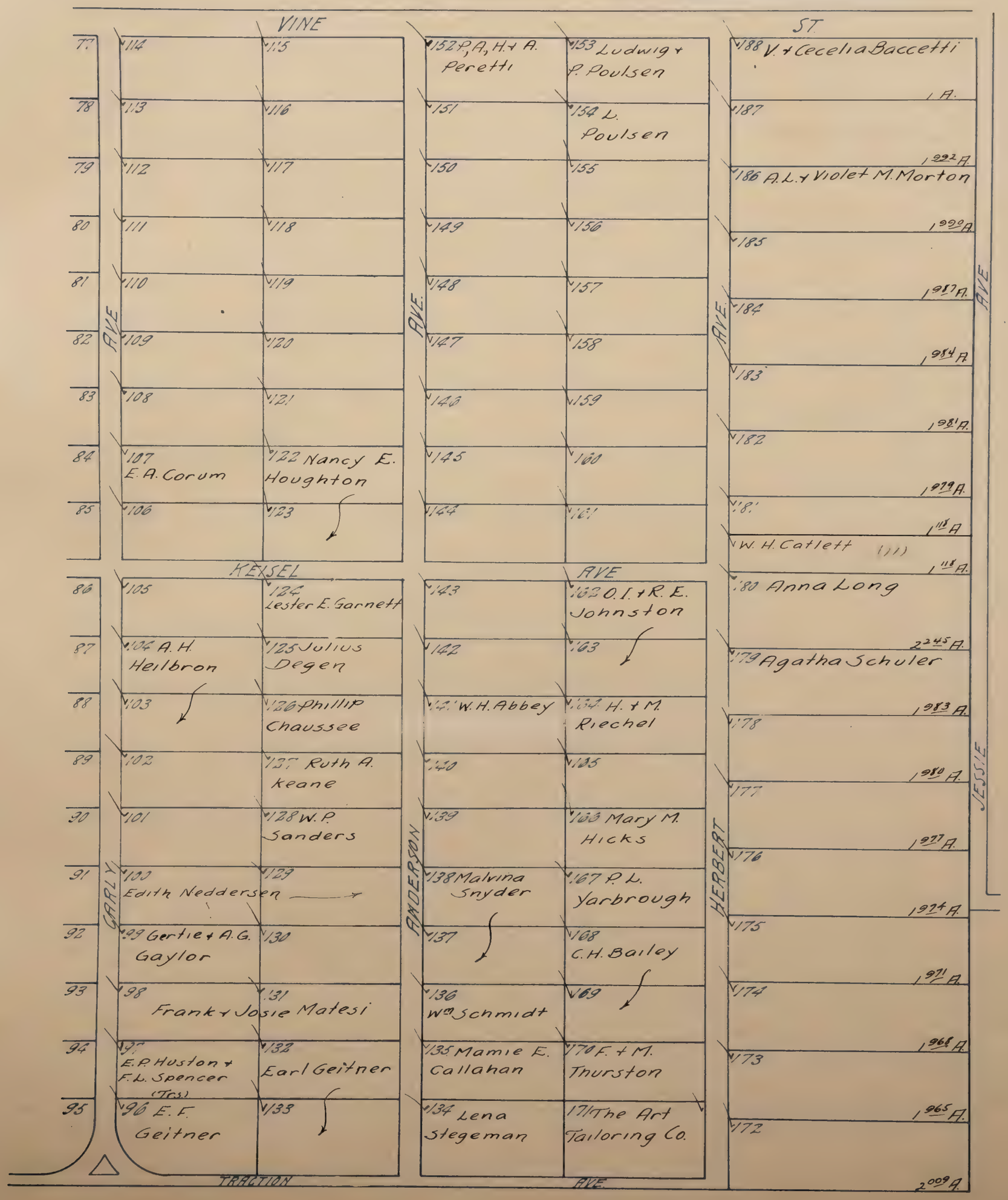

COLONIAL ACRES NO. 2.

LOCATED IN
S.E. 1/4 of Sec. 21. T.8N. R.5E.
Sacramento County California.
Scale 1" = 200'.

FRUIT RIDGE S.D.

Blanks to Colonial Imp. Co.
COLONIAL ACRES



COLONIAL HEIGHTS ✓ No 1

LOCATED IN

Sec's 20. & 21. ~ T8N R5E

Scale 100'=1"

Blanks to J. C. Carley Co.

FRUITRIDGE S.D.

Colonial Hgts.

COLONIAL HEIGHTS ✓ No 2.

LOCATED IN

Sec's 20 & 21 T.8 N.R5E

Scale 100'=1"

FRUIT RIDGE S.D.

Blanks to J.C. Carly Co.

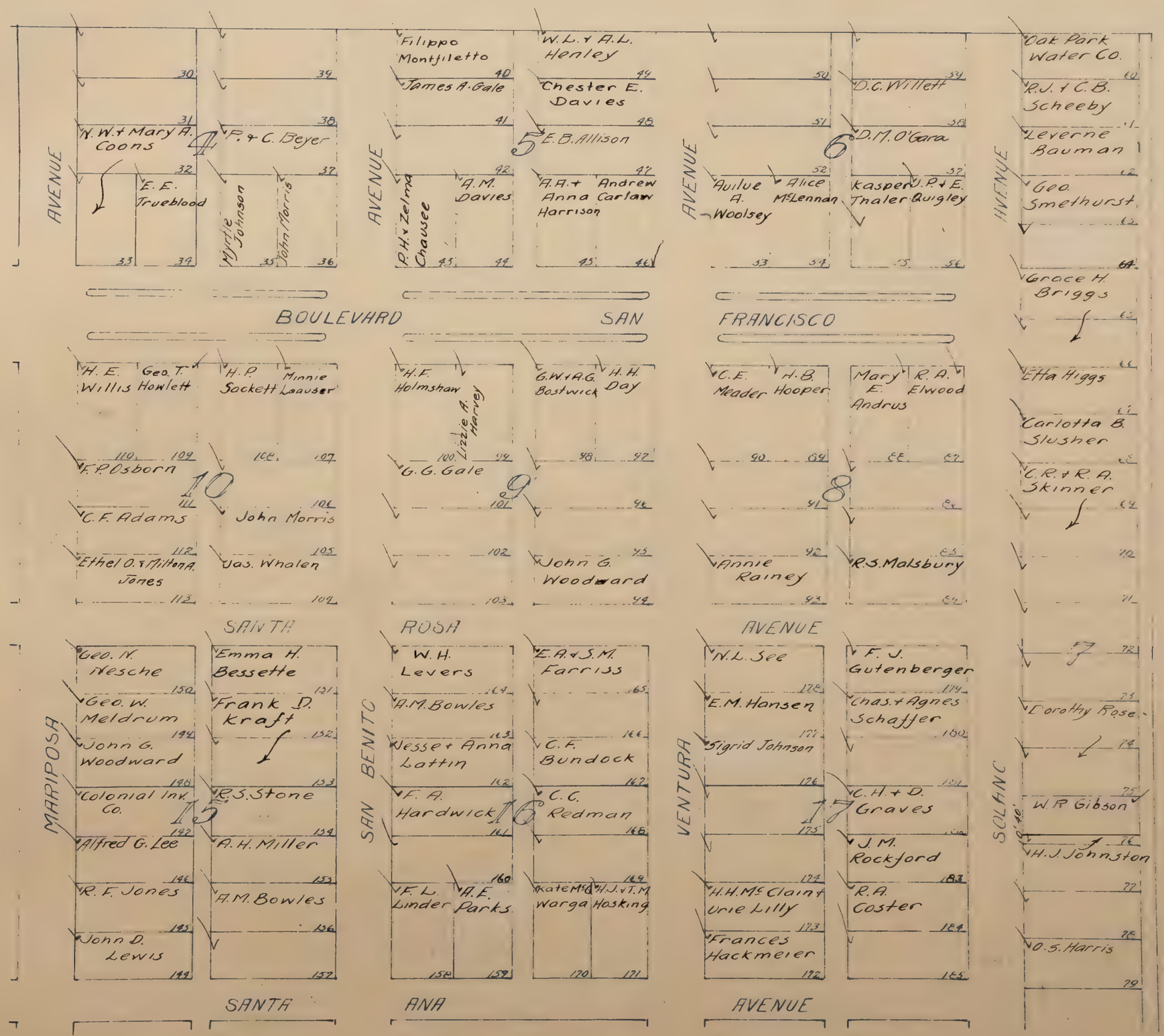

Do not assess lot #64 is now a street.

COLONIAL HEIGHTS No 3

LOCATED IN

Sec's 20 & 21 T.8N.R.5E.

FRUIT RIDGE S.D.

Scale 100'=1"

Blanks to J.C. Corly Co.

Goldberg S.D.

COLONIAL HEIGHTS No 4

LOCATED IN

Sec's 20 & 21 ~ T.8 N. R.5 E.

Scale 100'=1"

FRUIT RIDGE S.D.

Blanks to J.C Carly Co.

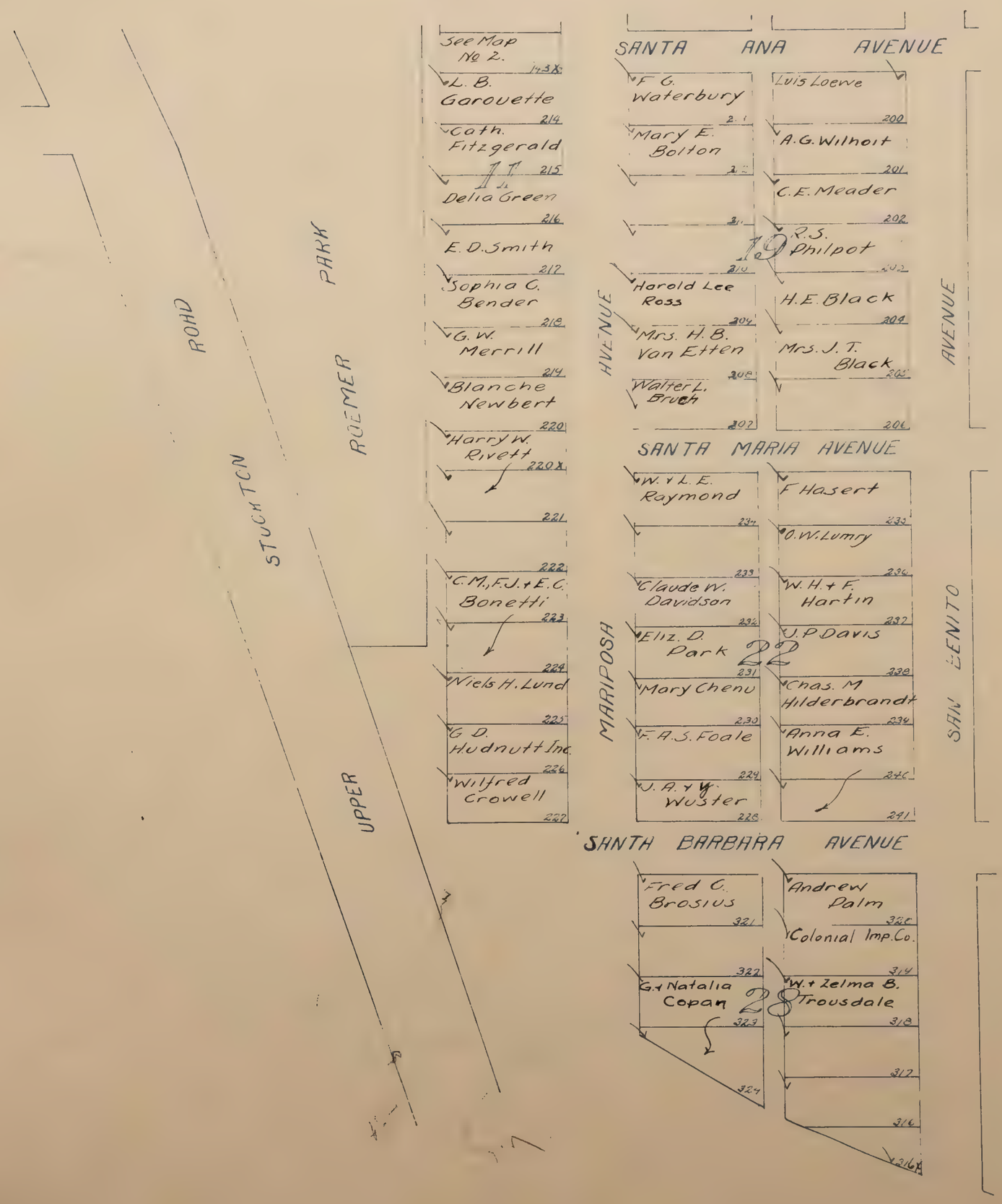

COLONIAL HEIGHTS

LOCATED IN

Sec's 20 & 21 ~ T8N R5E

Scale 100'=1"

FRUIT RIDGE S.D.

COLONIAL HEIGHTS

LOCATED IN

Sec's 20 & 21 ~~ T.8 N.R.5 E

Scale .00'=1"

Blanks to Colonial Invst. Co.

FRUIT RIDGE S.D.

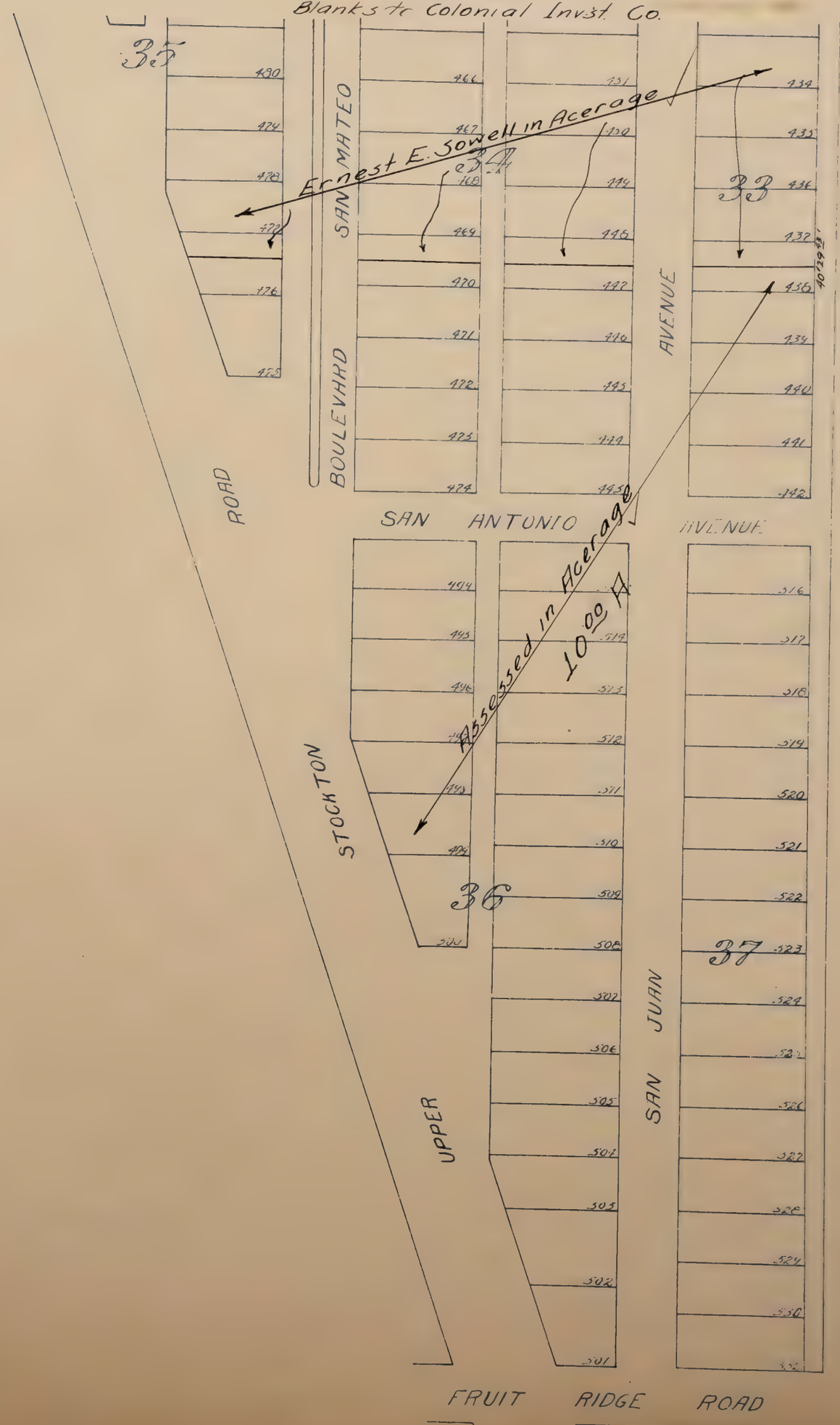

Amended Plat No. 1
of

COLONIAL HEIGHTS

being –
Blocks 30-31-32 & Parts of 29-33-34-35
of
Colonial Heights
Being a portion W½ Sec. 21 T8N. R5E.
Scale: 1" = 100'

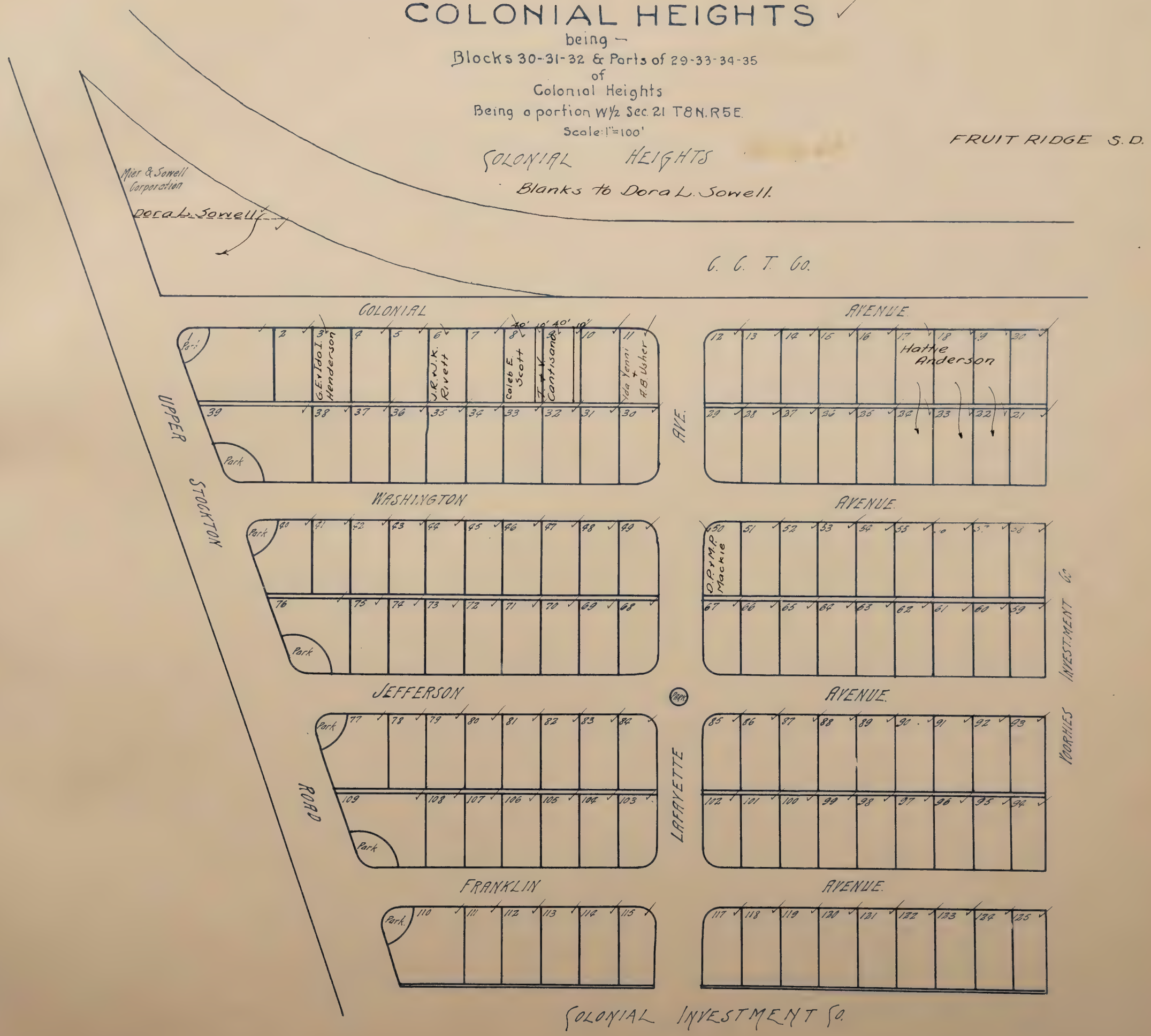

COMET SUBDIVISION

BEING

Lots 32, 33, 34 & 35 Block 26 Louisiana Tract

LOCATED IN

N.E. 1/4 of Sec. 19, T.8N.R.5E.

Scale: 1"=50'

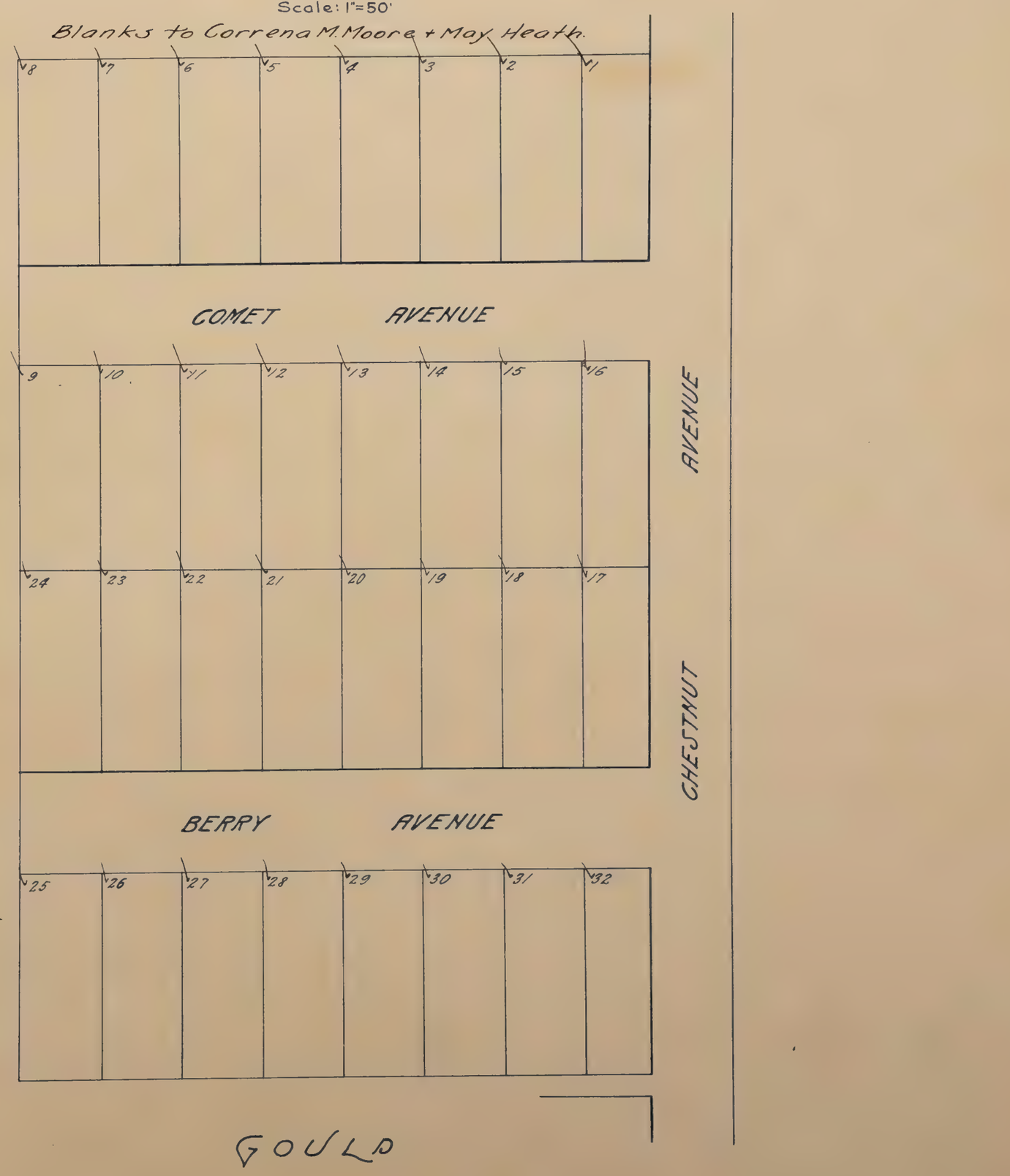

Comet Sub.

CONLEY TRACT ✓

SUBDIVISION No. 2

located in

Section 34 T.6N. R.7E.

Scale: 1" = 4 chs.

Laguna S.D.

Blanks to James Conley.

All lots 5 Acs. unless otherwise noted.

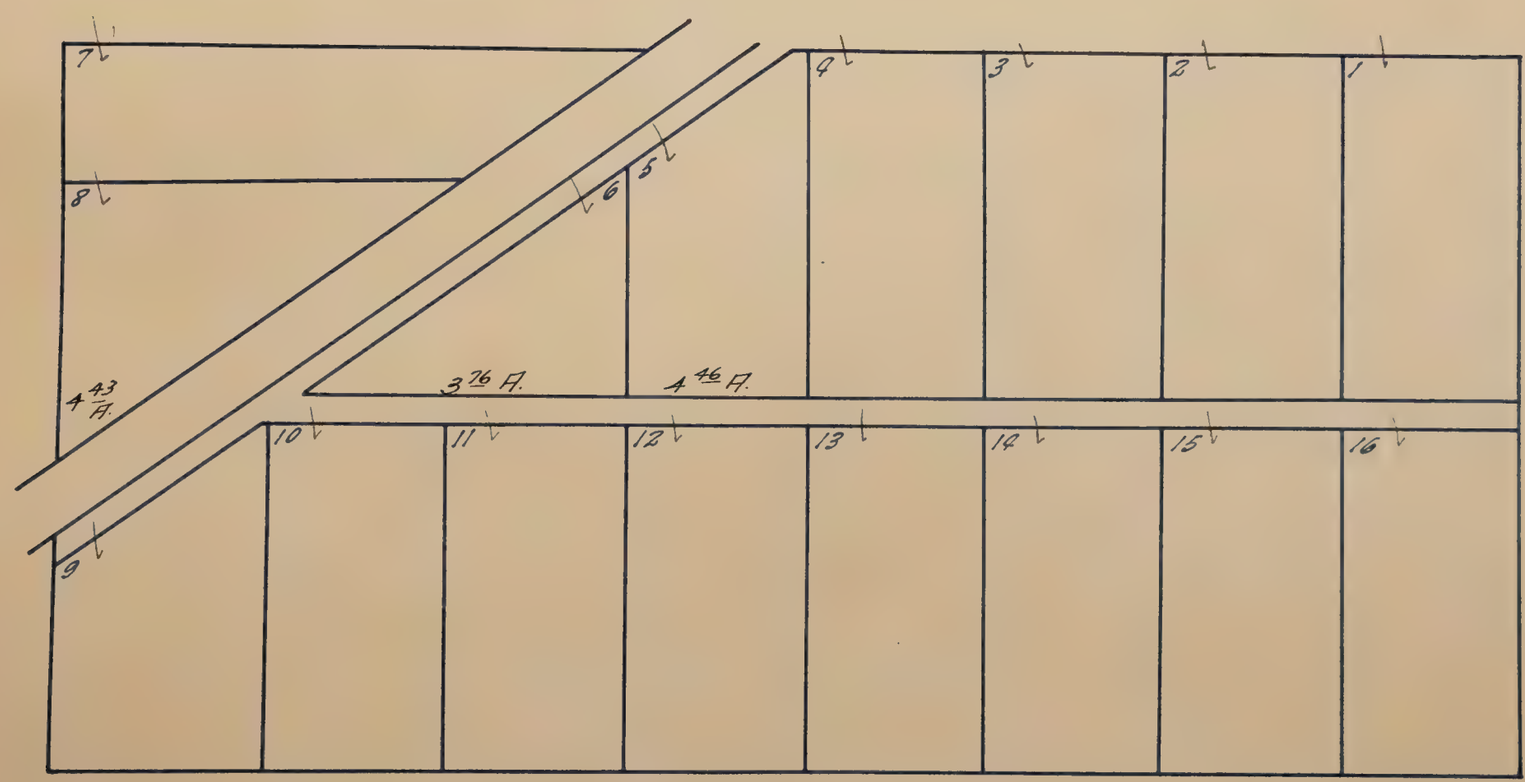

Conley Tr.

COPE SUBD. Nº 3.

LOCATED IN

N.E. 1/4 of Section 22, T.8 N.R.5E.

Scale: 1" = 40'

Blanks to State of California.

JUNCTION S.D.

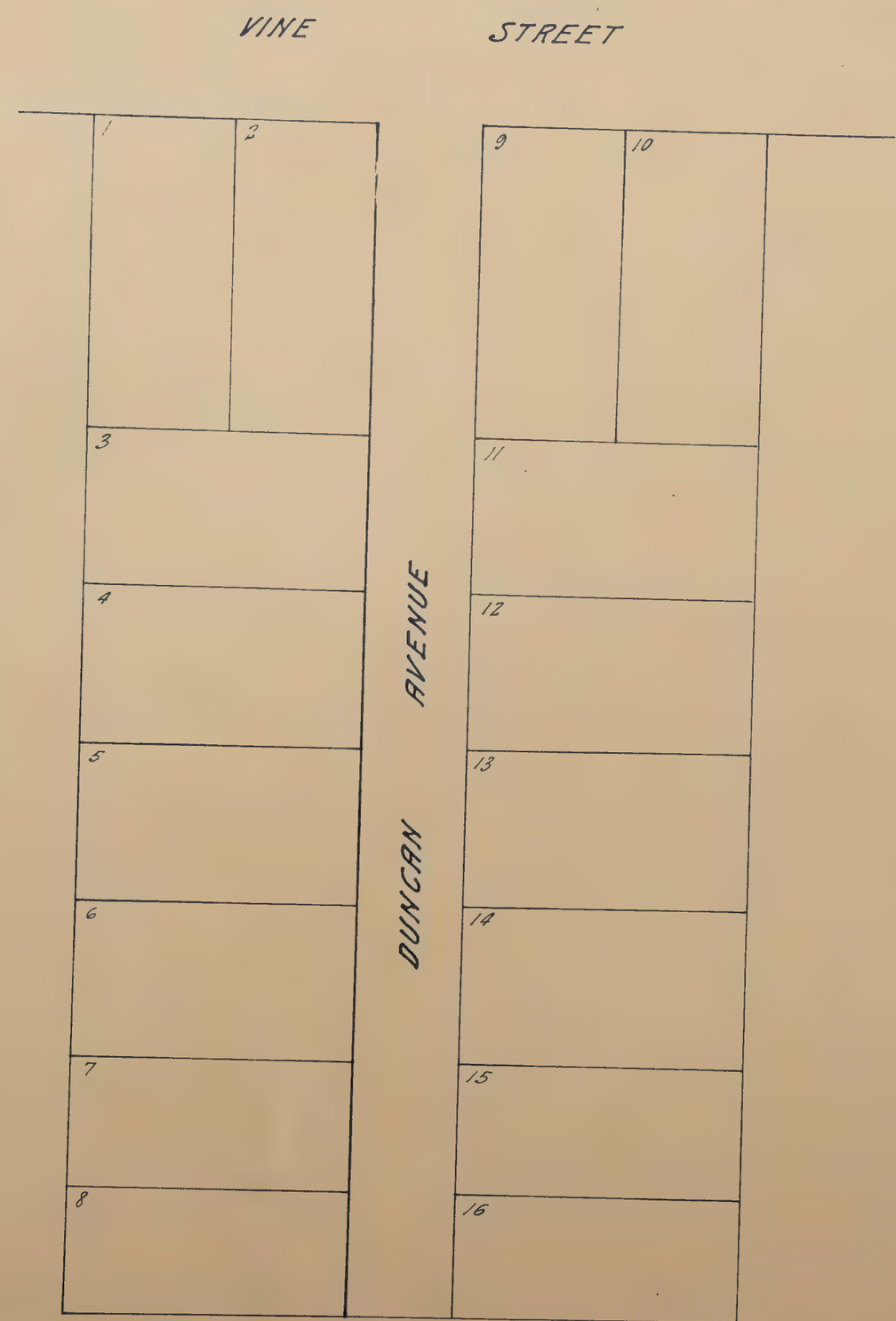

Cope Sub.

COPE SUBD. Nº 6

LOCATED IN

N.E. 1/4 of Section 22, T.8 N.R.5E.

Scale: 1" = 150'

JUNCTION S.D.

Blanks to State of California.

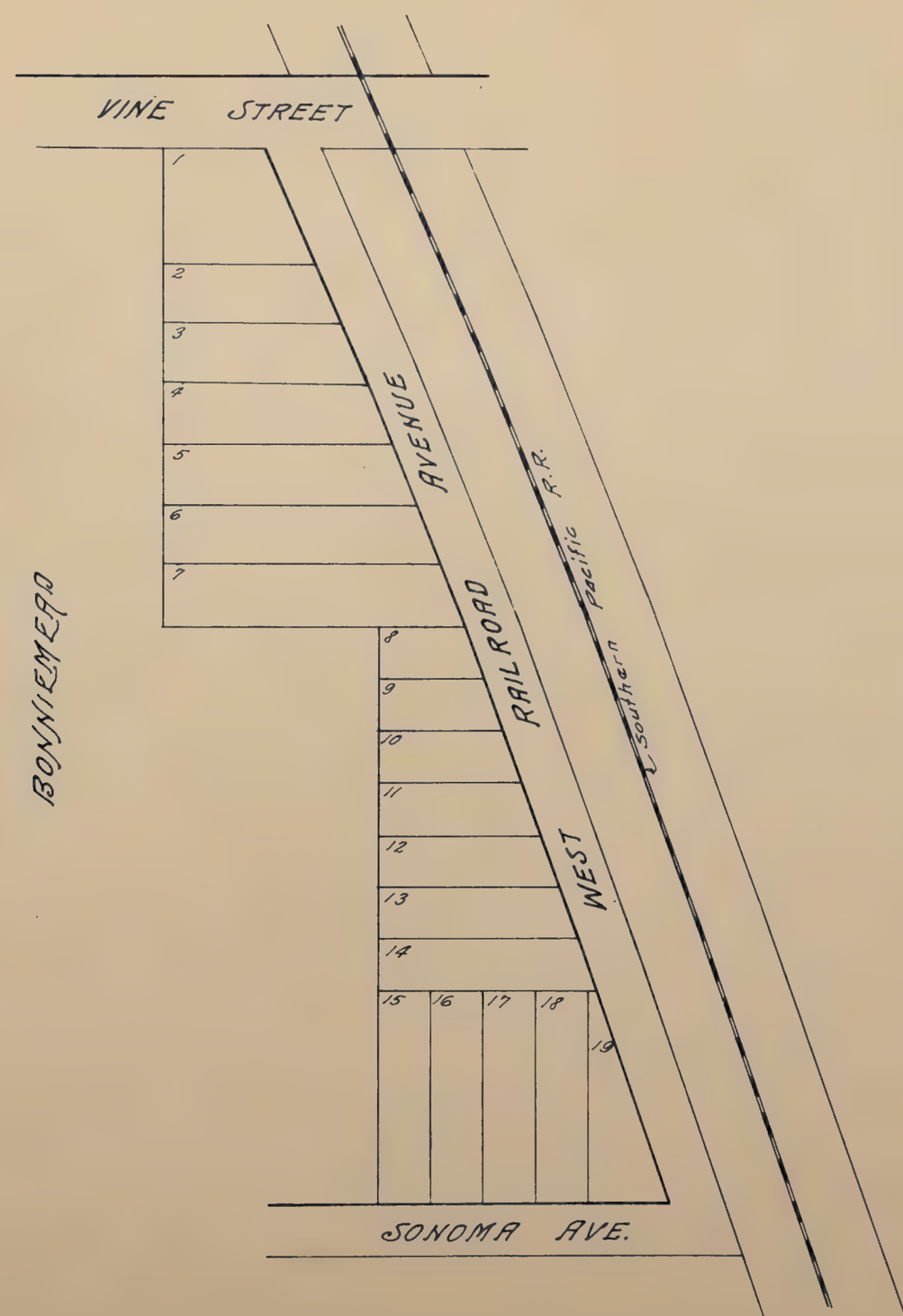

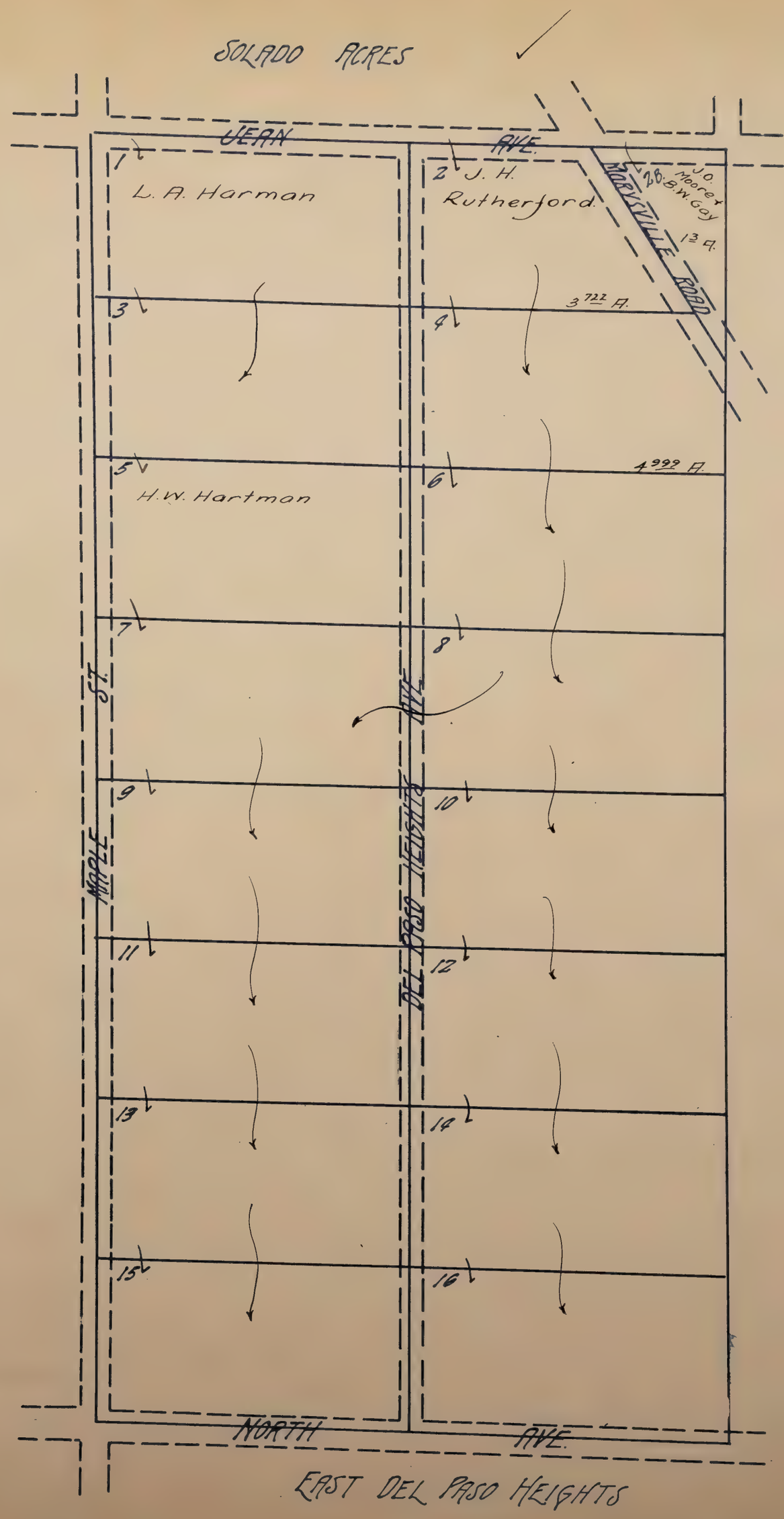

All lots 5 Acs. unless otherwise noted.

COPE SUB'D'N. No. 11

located in
Rancho Del Paso
Scale: 1" = 3 chains

ROBLA S.D.

CORDOVA TOWNSITE.

LOCATED IN
SECTION 31 T 8 N R 5 E.

Scale 120 feet = 1 inch

Blanks to Hickman-Coleman Co.

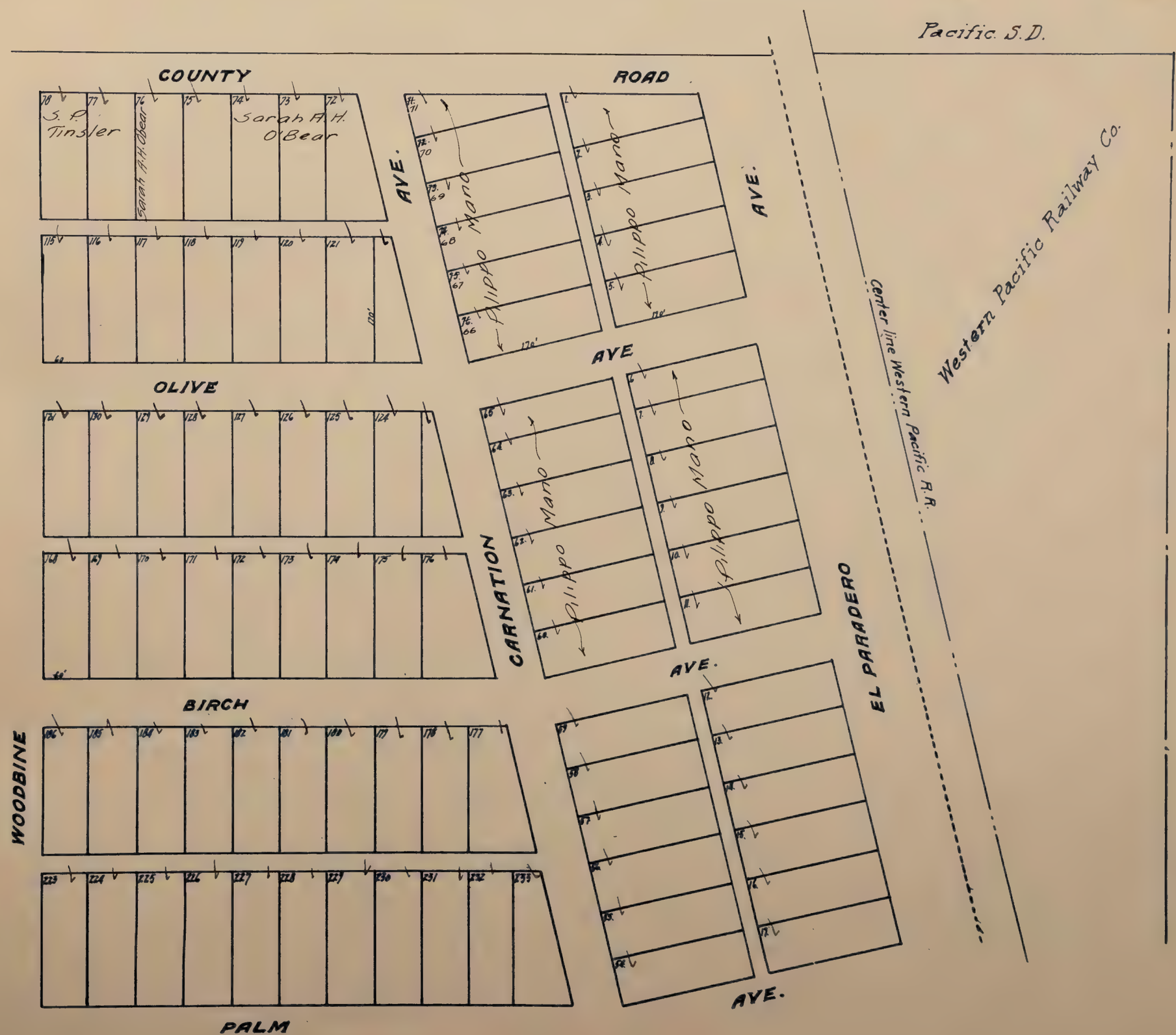

Cordova

Blanks to Hickman - Coleman Co.

CORDOVA TOWNSITE.

LOCATED IN
SECTION 31 T 8 N R 5 E.

Scale 120 feet = 1 inch.

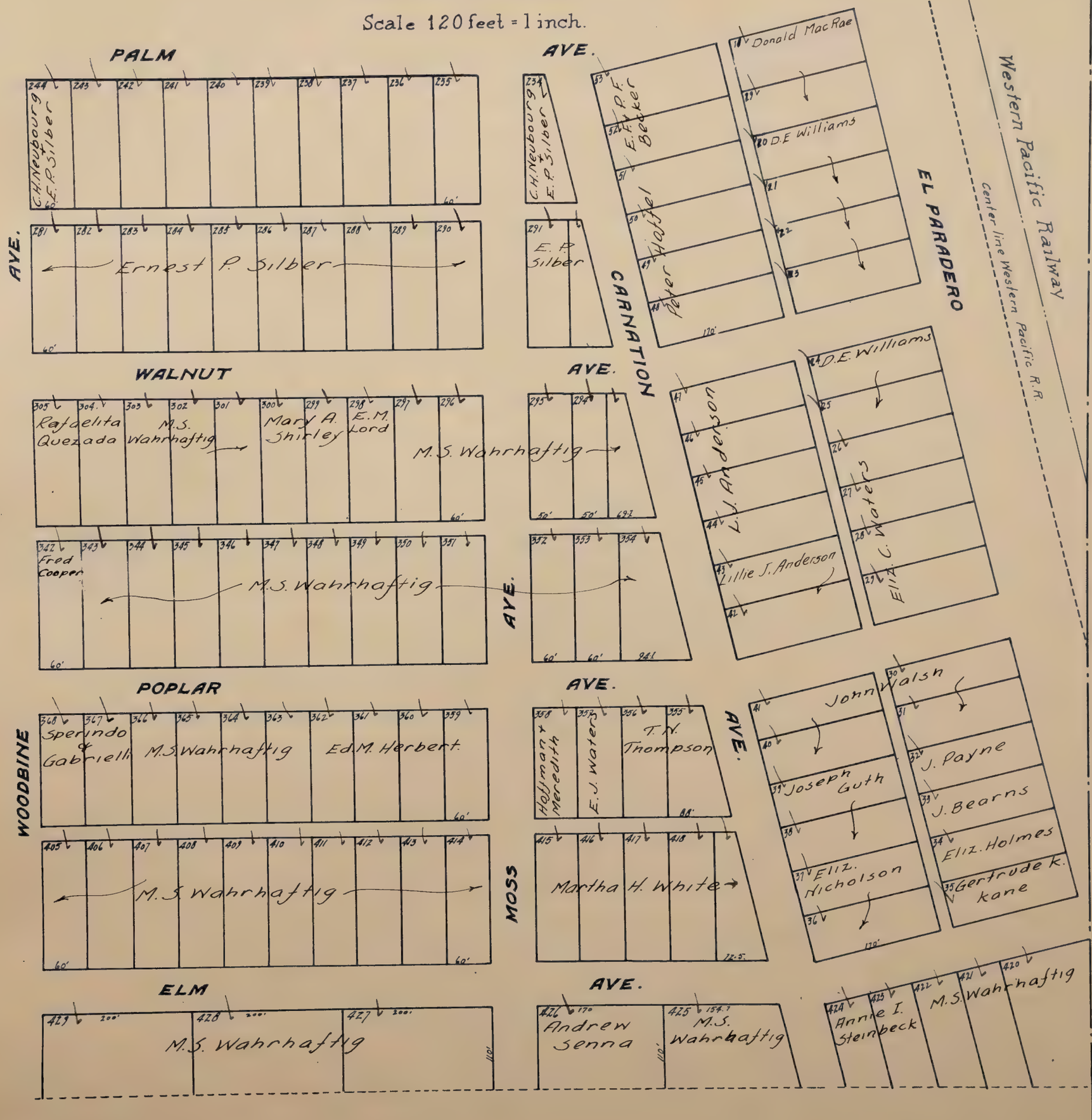

Blanks to Hickman-Coleman Co.

CORDOVA TOWNSITE

LOCATED IN
SECTION 31 T 8 N R 5 E

Scale 120 feet = 1 inch.

Pacific. S.D.

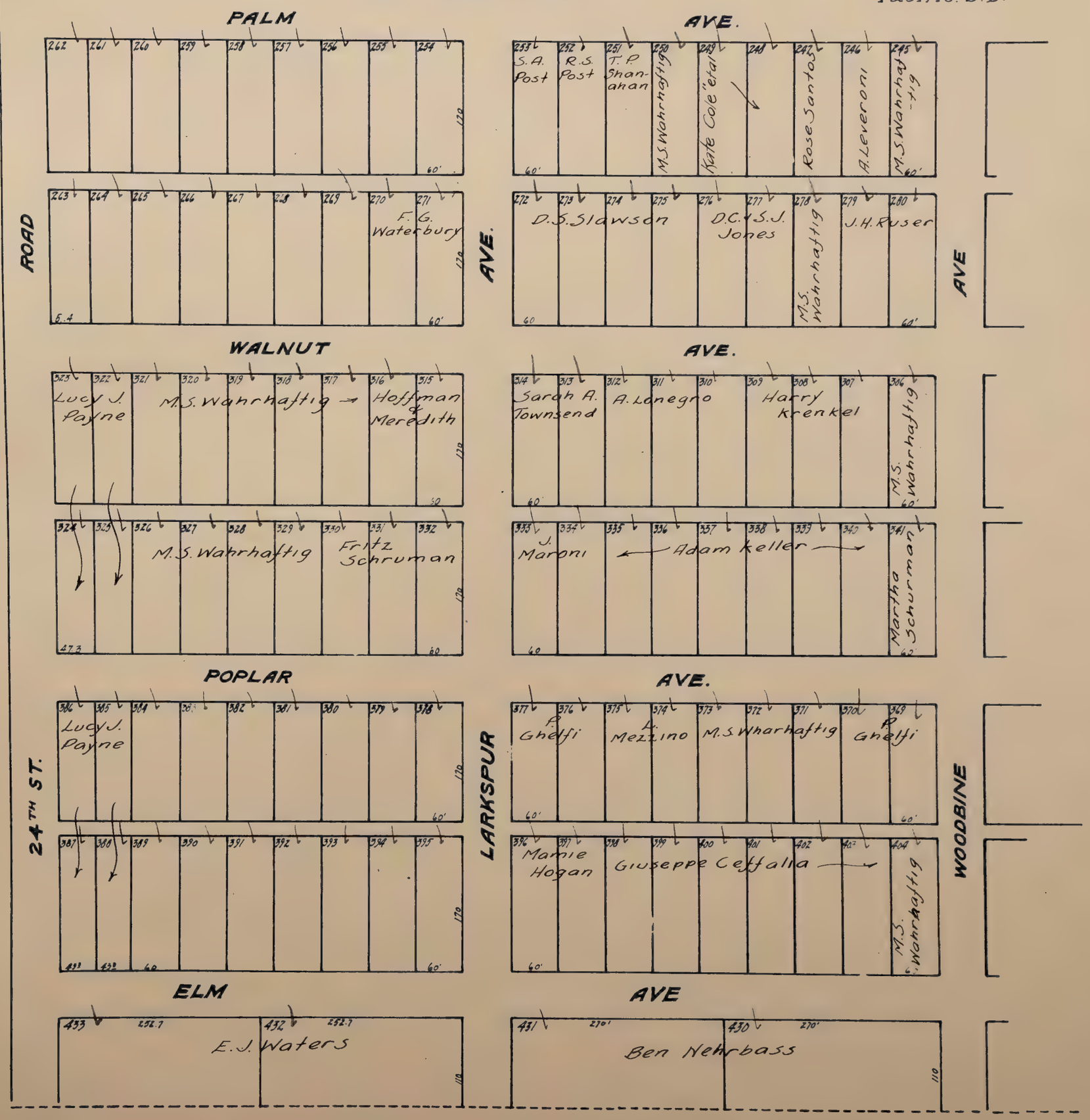

Blanks to Hickman-Coleman Co.

CORDOVA TOWNSITE. ✓

LOCATED IN
SECTION 31 T 8 N R 5 E

Scale 120 feet = 1 inch.

Pacific S.D.

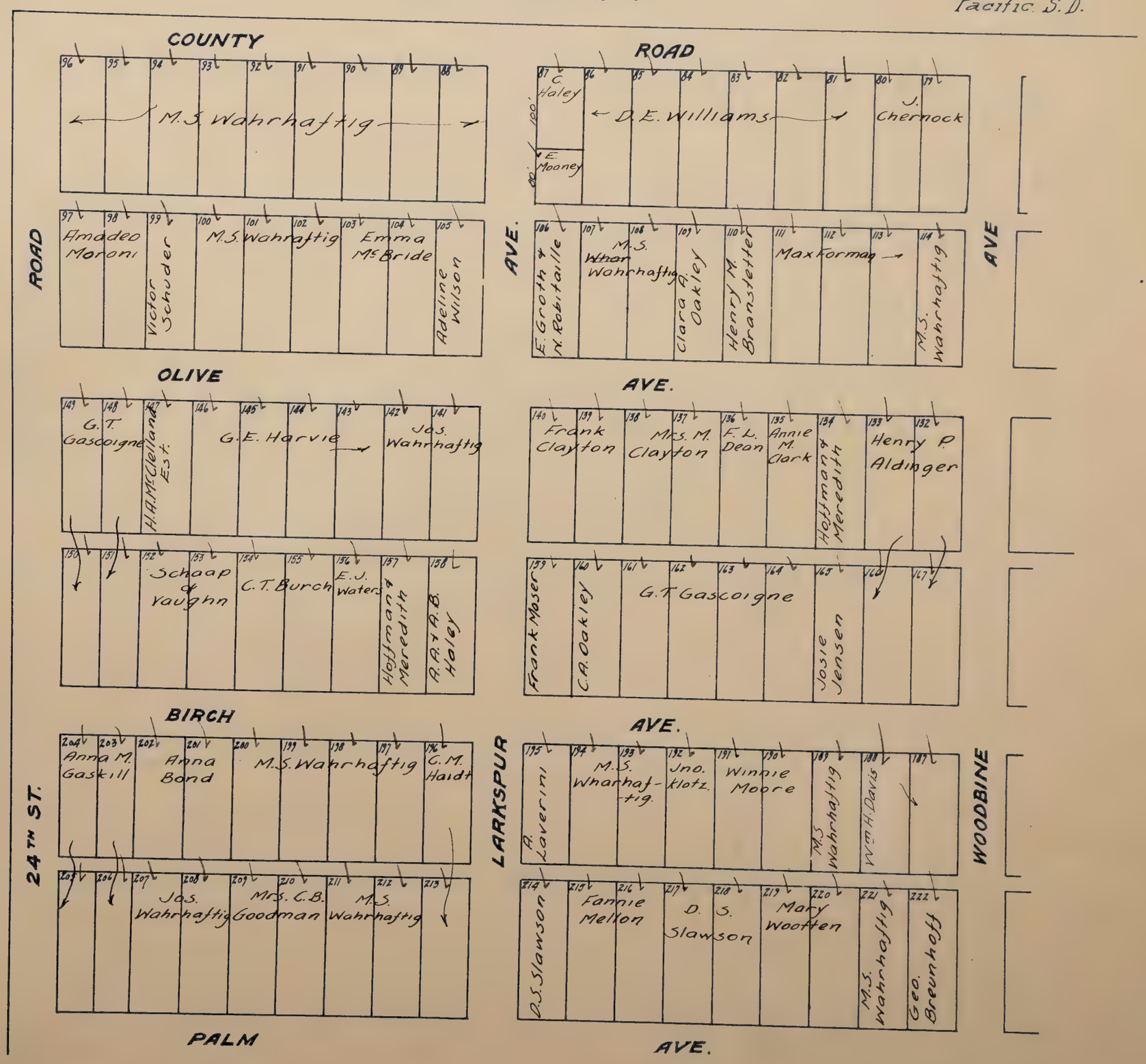

COURTLAND

Scale 100 feet = 1 inch

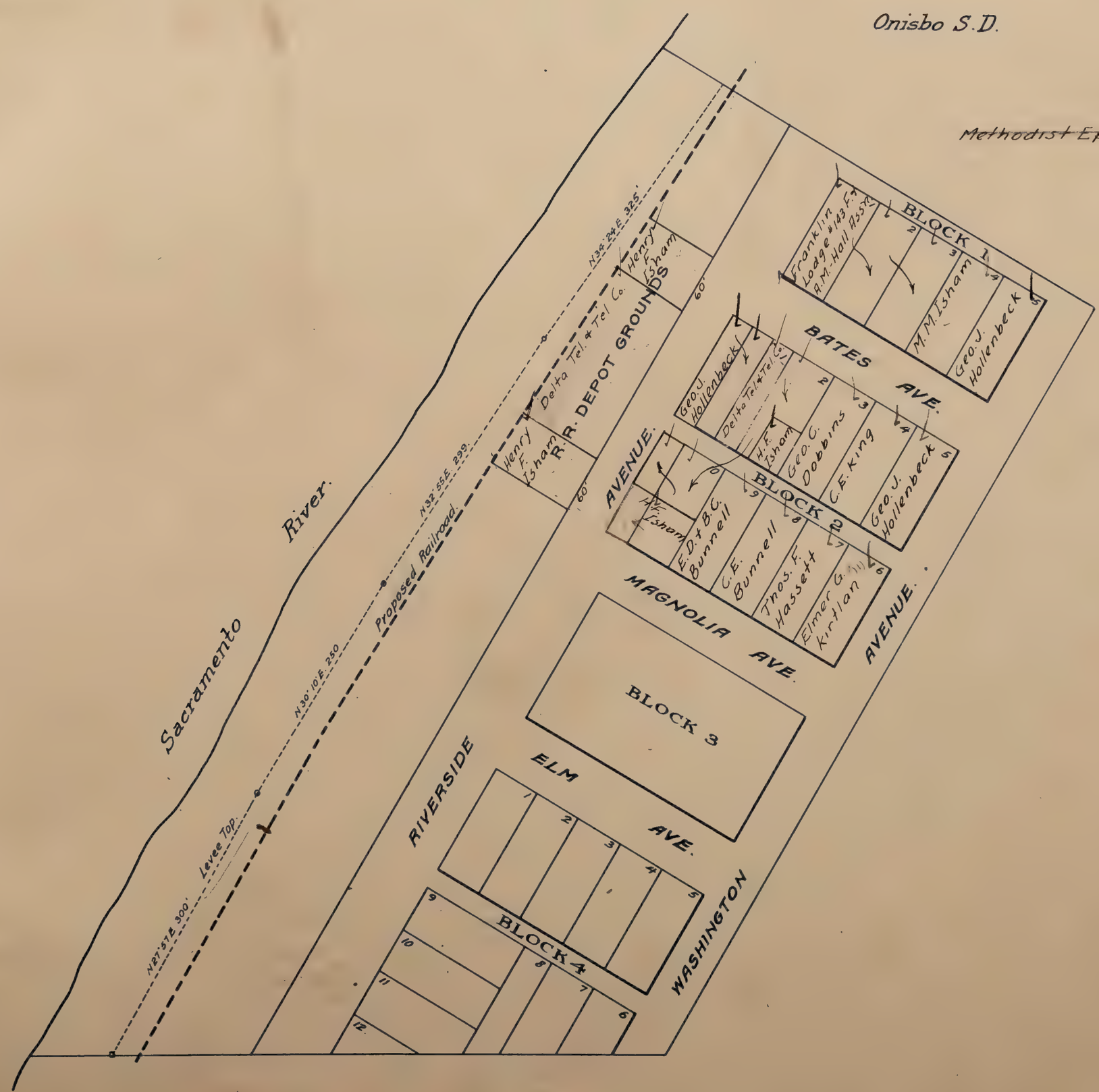

Courtland

COYLE CITY ACRES

LOCATED IN

S.W. ¼ OF SEC. 19 T.8 N.R.5E.

SACRAMENTO COUNTY, CALIF.

PACIFIC S.D.

Blanks to Wilbur S. Brand & Chris R. Jones.

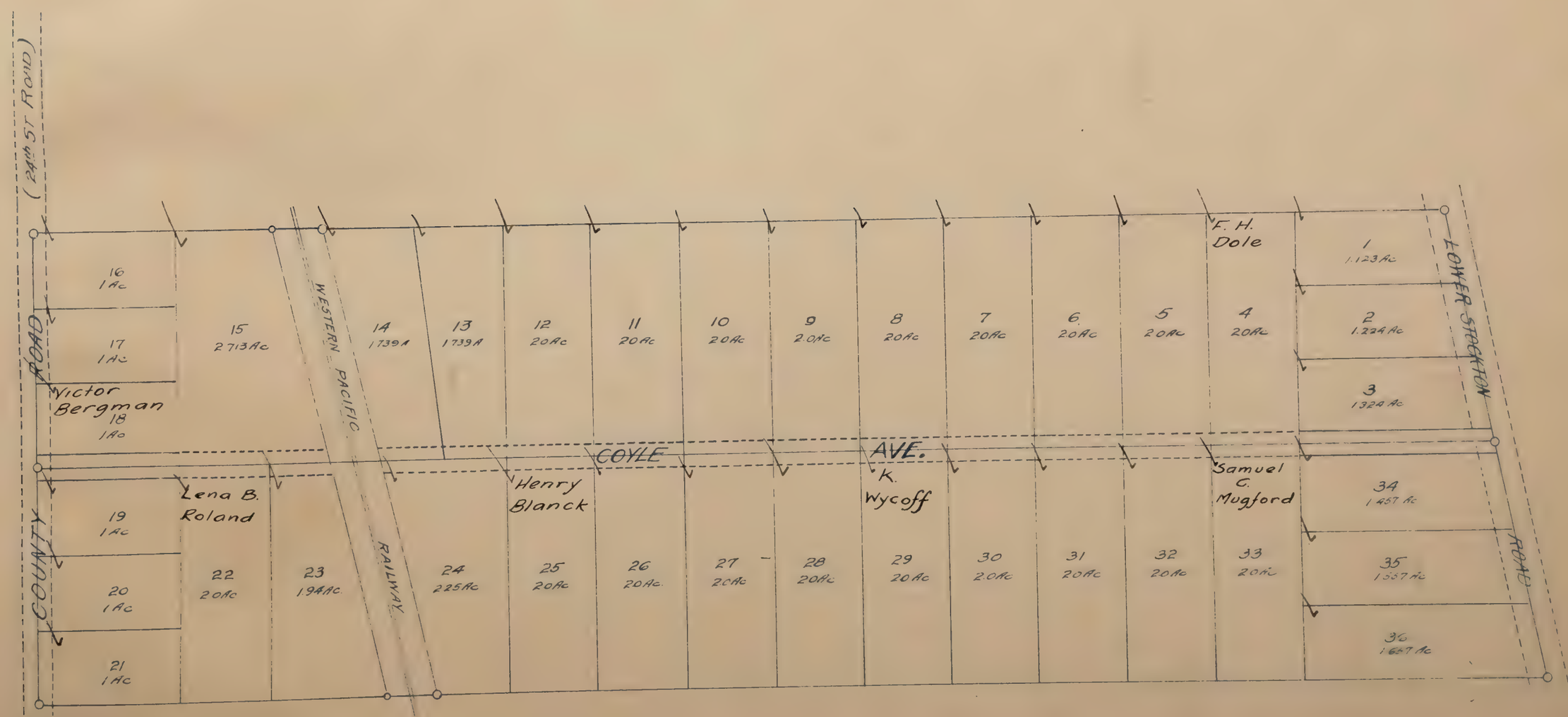

Coyle

EDWARD COYLE SUBD'N.
located in ~
N.W.¼ of SEC. 19, T.8 N.R., 5 E.
SACRAMENTO COUNTY
Scale: 1" = 200'

PACIFIC S.D.

Blanks to Edward F. Coyle.

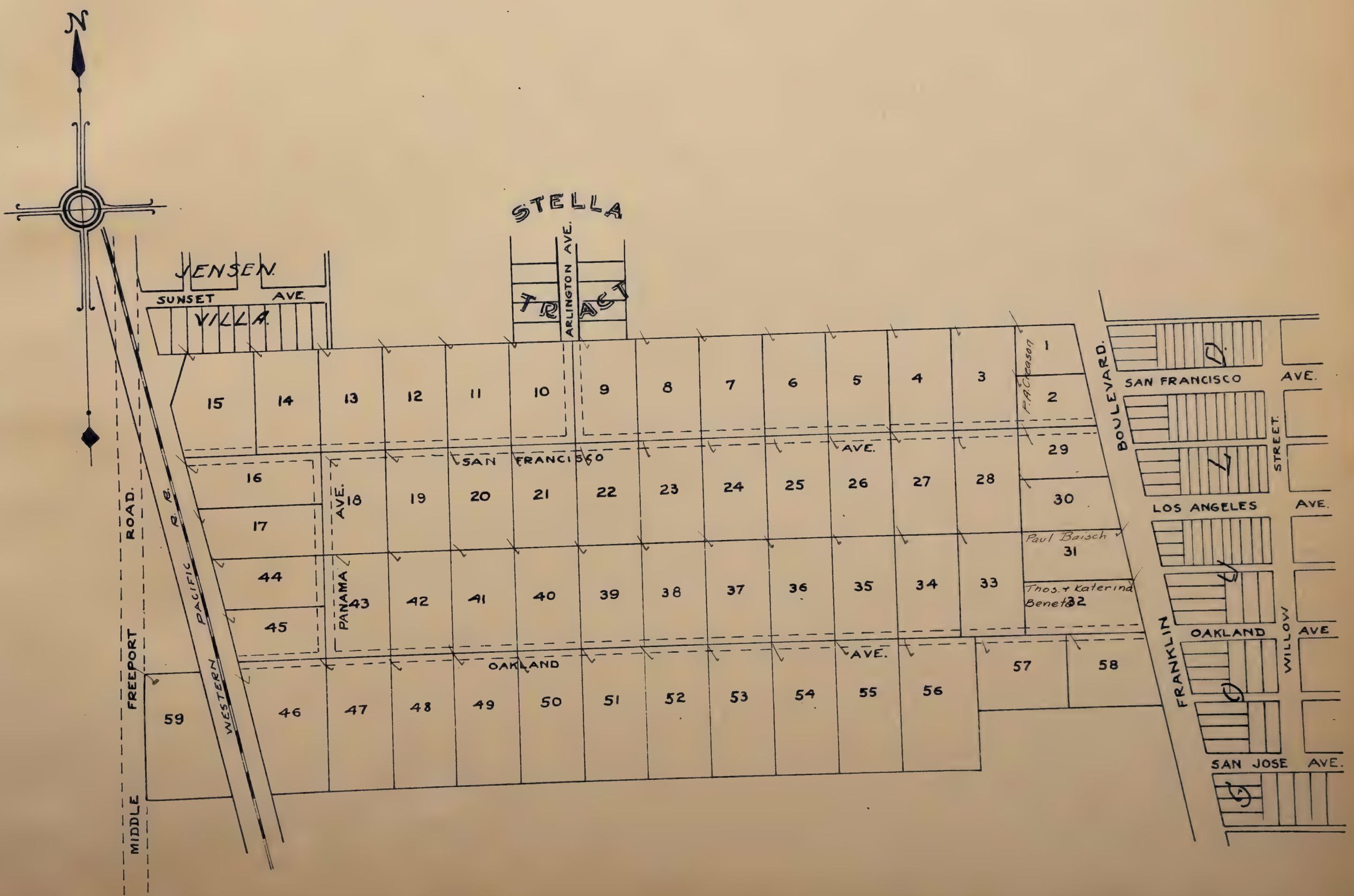

J·F·CROSS SUBDIVISION

LOCATED IN SEC'S 20&21 T10N.R6E.

Scale 10 chains = 1 inch.

Blanks to Cross Invt. Co. + W.E.+Ida Hyde. Dry Creek S.D.

All lots 10 Acs. unless otherwise noted.

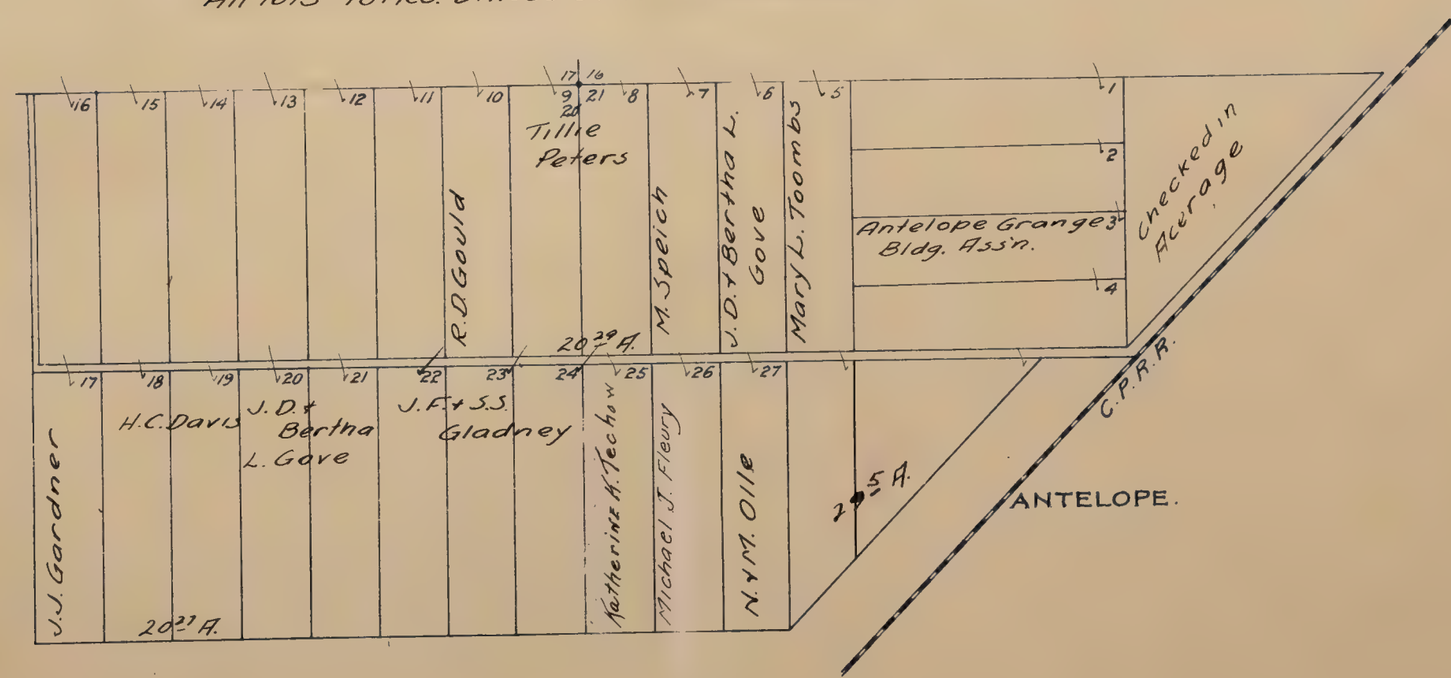

Cross Sub.